ILS or LOC RWY 1
SEARCY RGNL (SRC)

LOC I-DSY	APP CRS	Rwy ldg	6008
110.1	011°	TDZE	253
Chan 38		Apt Elev	264

T A NA — Circling NA for Cats B and C west of Rwy 1-19. When local altimeter setting not received, use Bill and Hillary Clinton Ntl/Adams Fld altimeter setting: increase DA to 542 feet; increase all MDAs 100 feet and increase S-LOC 1 and Circling Cat C visibility ¼ SM. VDP NA with Bill and Hillary Clinton Ntl/Adams Fld altimeter setting. ADF required.

MALSR

MISSED APPROACH: Climb to 800 then climbing right turn to 2300 direct CERCY LOM and hold.

AWOS-3PT	LITTLE ROCK APP CON	CLNC DEL	UNICOM
128.325	119.75 291.775	119.75	122.7 (CTAF) L

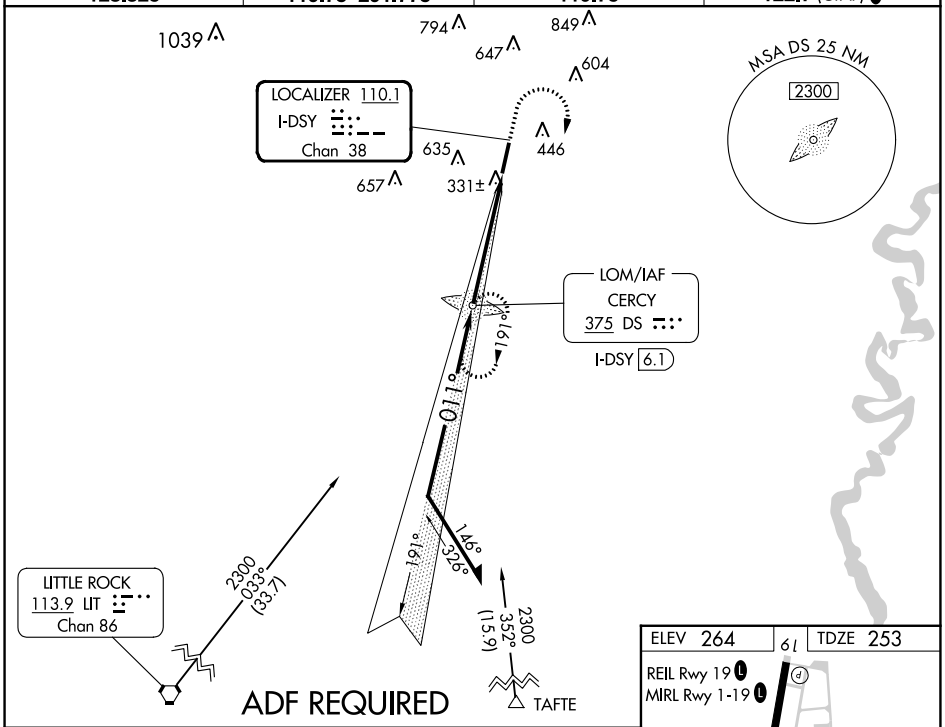

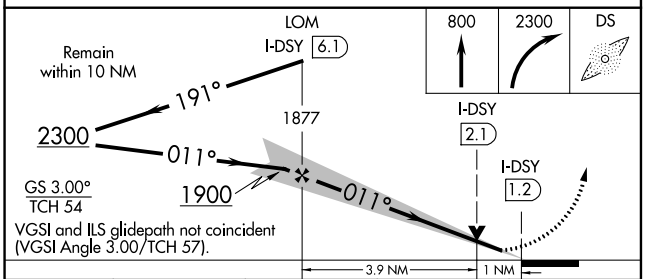

CATEGORY	A	B	C	D
S-ILS 1	453-½ 200 (200-½)			NA
S-LOC 1	600-½ 347 (400-½)			NA
CIRCLING	760-1 496 (500-1)		780-1½ 515 (600-1½)	NA

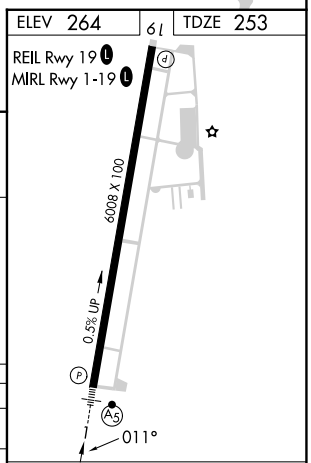

FAF to MAP 4.9 NM					
Knots	60	90	120	150	180
Min:Sec	4:54	3:16	2:27	1:58	1:38

SC-1, 18 APR 2024 to 16 MAY 2024