WAAS CH 48905 W29A	APP CRS 291°	Rwy ldg 4000 TDZE 1004 Apt Elev 1004

RNAV (GPS) RWY 29
LEE'S SUMMIT MUNI (LXT)

RNP APCH - GPS.

For uncompensated Baro-VNAV systems, LNAV/VNAV NA below -17°C or above 54°C. VDP and Baro-VNAV NA when using Charles B. Wheeler Downtown altimeter setting. When local altimeter setting not received, use Charles B. Wheeler Downtown altimeter setting: increase LPV DA to 1322 feet; increase LNAV/VNAV DA to 1359 feet; increase all MDA 80 feet and visibility Cats C and D ¼ SM.

MISSED APPROACH: Climb to 1500 then climbing right turn to 3000 direct LYMES and hold.

ASOS	KANSAS CITY APP CON	CLNC DEL	UNICOM
124.175	118.4 307.35	118.45	122.8 (CTAF) L

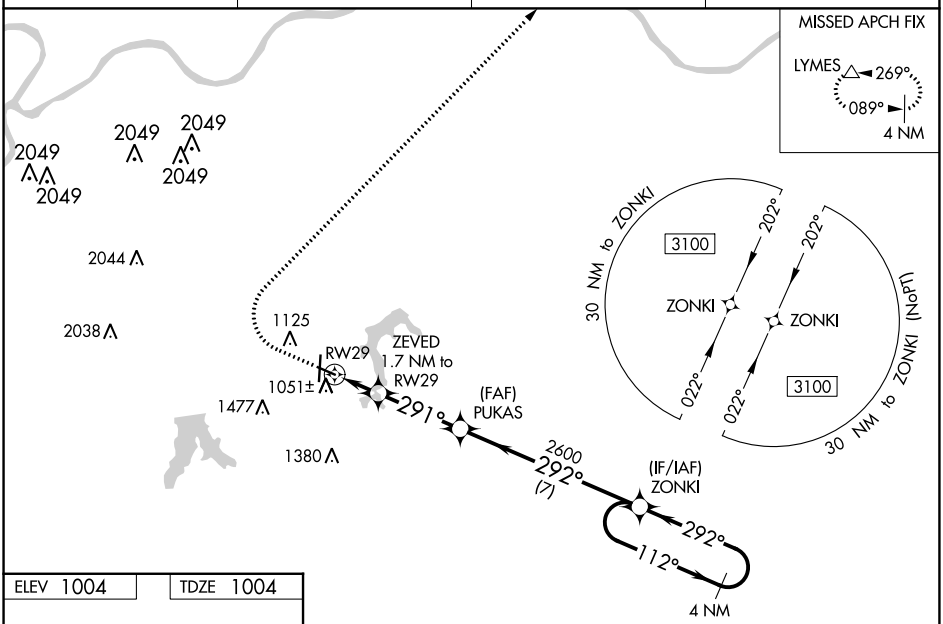

ELEV 1004 TDZE 1004

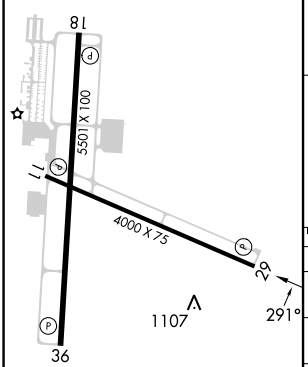

REIL Rwys 11, 18, 29 and 36 L
MIRL Rwys 11-29 and 18-36 L

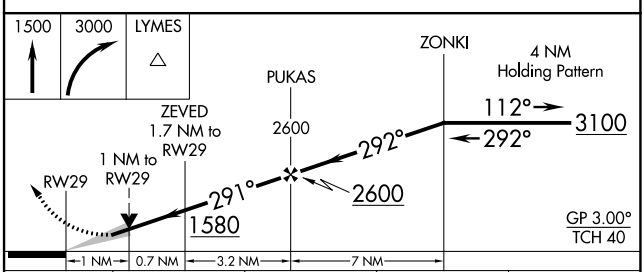

CATEGORY	A	B	C	D
LPV DA	1254-1 250 (300-1)			
LNAV/VNAV DA	1291-1 287 (300-1)			
LNAV MDA	1360-1 356 (400-1)			
C CIRCLING	1440-1 436 (500-1)	1540-1 536 (600-1)	1780-2¼ 776 (800-2¼)	1780-2½ 776 (800-2½)

NC-3, 18 APR 2024 to 16 MAY 2024