WAAS CH 93920 W31A	APP CRS 308°	Rwy ldg 4010 TDZE 1123 Apt Elev 1123

RNAV (GPS) RWY 31
LITTLE FALLS/MORRISON COUNTY-LINDBERGH FLD (LXL)

RNP APCH.

Baro-VNAV NA when using St Cloud altimeter setting. For uncompensated Baro-VNAV systems, LNAV/VNAV NA below -17°C or above 32°C. Rwy 31 visibility reduction below ¾ SM by helicopters NA. When local altimeter setting not received, use St. Cloud altimeter setting and increase all DAs 76 feet and all MDAs 80 feet; increase LPV all Cats visibility ½ SM and LNAV/VNAV all Cats, LNAV Cat C/D and Circling Cat C/D visibility ¼ SM. Circling Rwy 18, 36 NA.

MISSED APPROACH: Climb to 3000 direct ZUGUT and hold.

AWOS-3	MINNEAPOLIS CENTER	GCO	UNICOM
119.45	118.05 239.0	121.725	122.8 (CTAF) L

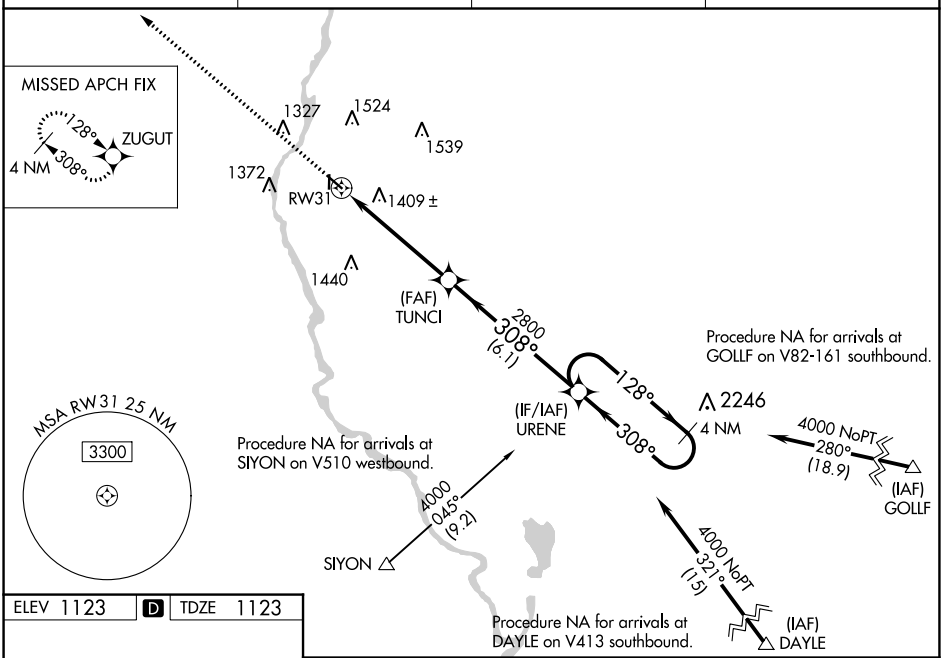

ELEV 1123 | D | TDZE 1123

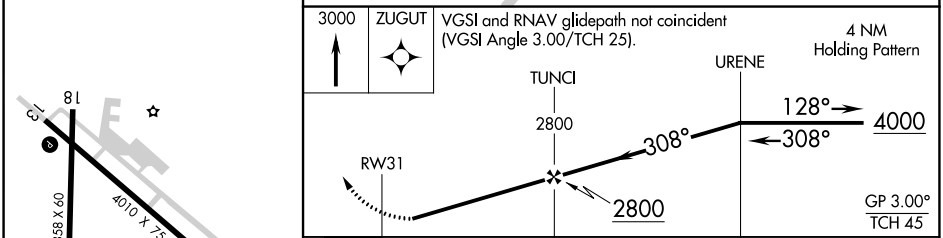

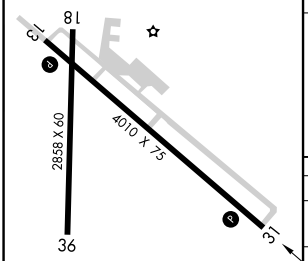

LIRL Rwy 18-36 L
MIRL Rwy 13-31 L
REIL Rwys 13 and 31 L

CATEGORY	A	B	C	D
LPV DA	1517-1⅜ 394 (400-1⅜)			
LNAV/VNAV DA	1749-2¼ 626 (700-2¼)			
LNAV MDA	1660-1 537 (600-1)		1660-1½ 537 (600-1½)	
CIRCLING	1700-1 577 (600-1)	1800-1 677 (700-1)	1840-2 717 (800-2)	2000-2¾ 877 (900-2¾)

NC-1, 18 APR 2024 to 16 MAY 2024