RNAV (GPS) RWY 22
PUNTA GORDA (PGD)

WAAS CH 45905 W22A	APP CRS 215°	Rwy ldg 7193 TDZE 26 Apt Elev 26

RNP APCH.

Baro-VNAV NA when using Page Fld altimeter setting. For uncompensated Baro-VNAV systems, LNAV/VNAV NA below 1°C or above 54°C. When local altimeter setting not received, use Page Fld altimeter setting and increase LPV DA to 276, LNAV/VNAV DA to 360, and all MDAs 60 feet; increase LNAV Cats C and D visibility ¼ SM, and Circling Cats C and D visibility ¼ SM.

MISSED APPROACH: Climb to 2000 direct BULOW and hold.

ATIS ★	FORT MYERS APP CON ★	PUNTA GORDA TOWER ★	GND CON	CLNC DEL	CLNC DEL (When twr closed)	UNICOM
135.675	127.05 306.2	121.0 (CTAF) L	119.55	119.55	127.05	122.975

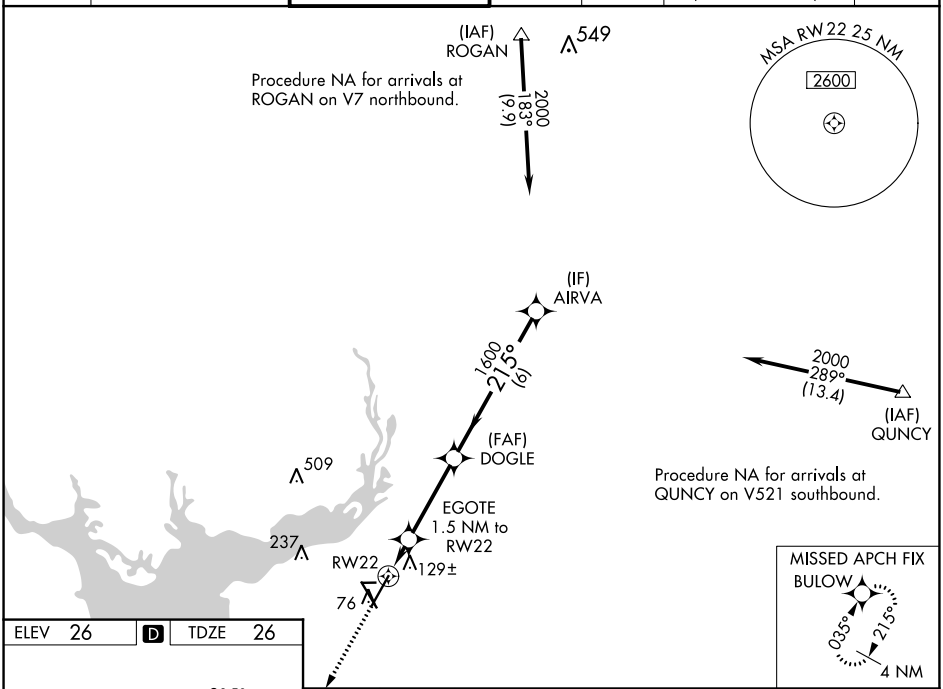

ELEV 26 | D | TDZE 26

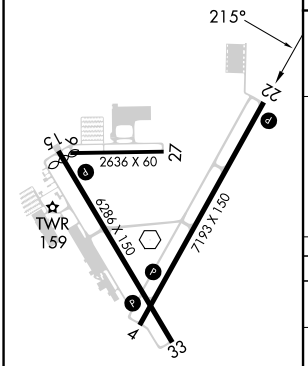

HIRL Rwy 4-22 L
MIRL Rwy 15-33 L
REIL Rwys 4, 15, 22 and 33 L

2000 | BULOW

*LNAV only.

VGSI and descent angles not coincident (VGSI Angle 3.00/TCH 31).

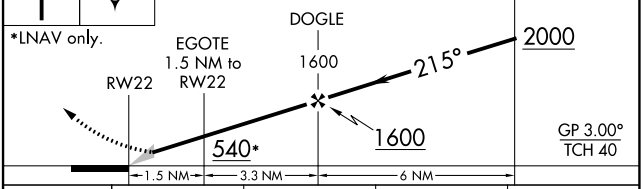

CATEGORY	A	B	C	D
LPV DA	226-¾ 200 (200-¾)			
LNAV/VNAV DA	310-1 284 (300-1)			
LNAV MDA	420-1 394 (400-1)		420-1⅛ 394 (400-1⅛)	
C CIRCLING	460-1 434 (500-1)	580-1 554 (600-1)	600-1½ 574 (600-1½)	740-2¼ 714 (800-2¼)

SE-3, 18 APR 2024 to 16 MAY 2024