LOC RWY 36
FALSE RIVER RGNL (HZR)

LOC/DME I-HZR	APP CRS	Rwy ldg	5003
111.9	004°	TDZE	36
Chan 56		Apt Elev	39

When local altimeter setting not received, use Baton Rouge altimeter setting and increase all MDA 60 feet; increase S-36 Cat C/D visibility to 1⅜ SM and Circling Cat C to 1¾ SM.

ODALS

MISSED APPROACH: Climb to 700 then climbing right turn to 2000 direct LSU VORTAC and hold.

AWOS-3PT	BATON ROUGE APP CON★	UNICOM
121.250	120.3 278.3	122.8 (CTAF) L

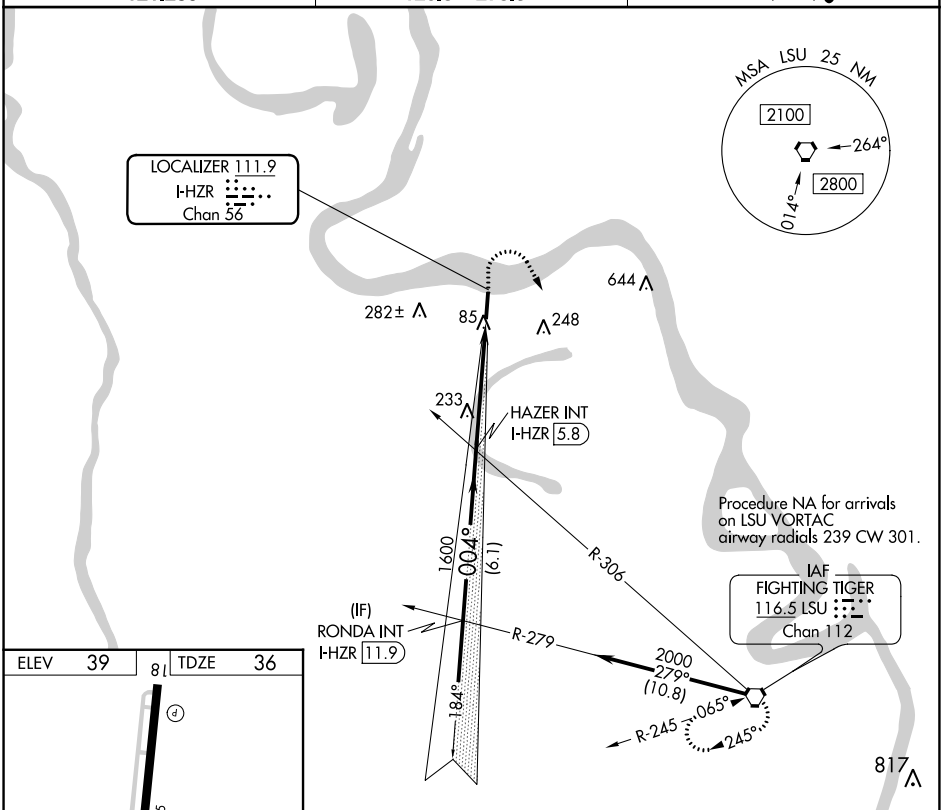

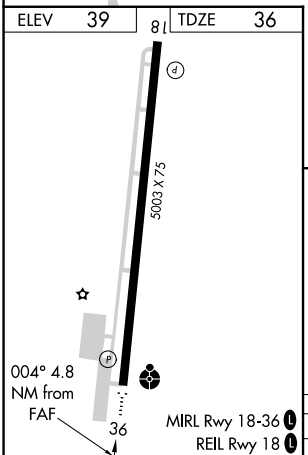

FAF to MAP 4.8 NM					
Knots	60	90	120	150	180
Min:Sec	4:48	3:12	2:24	1:55	1:36

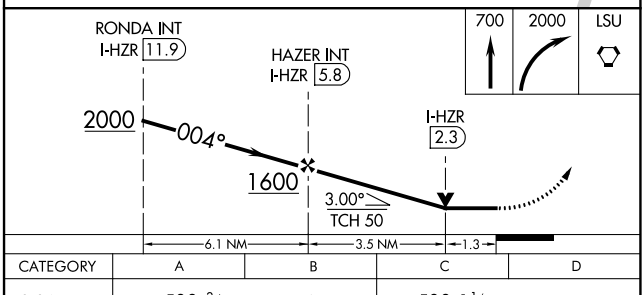

CATEGORY	A	B	C	D
S-36	500-¾ 464 (500-¾)		500-1¼ 464 (500-1¼)	
C CIRCLING	500-1 461 (500-1)	520-1 481 (500-1)	600-1½ 561 (600-1½)	600-2 561 (600-2)

SC-4, 18 APR 2024 to 16 MAY 2024