APP CRS	Rwy ldg	5200
312°	TDZE	668
	Apt Elev	694

RNAV (GPS) RWY 31
ROCKINGHAM COUNTY NC SHILOH (SIF)

RNP APCH.

Rwy 31 helicopter visibility reduction below 1 SM NA.

MISSED APPROACH: Climb to 3500 direct GWYYN and hold.

AWOS-3	GREENSBORO APP CON	UNICOM
119.775	124.35 269.225	122.8 (CTAF) L

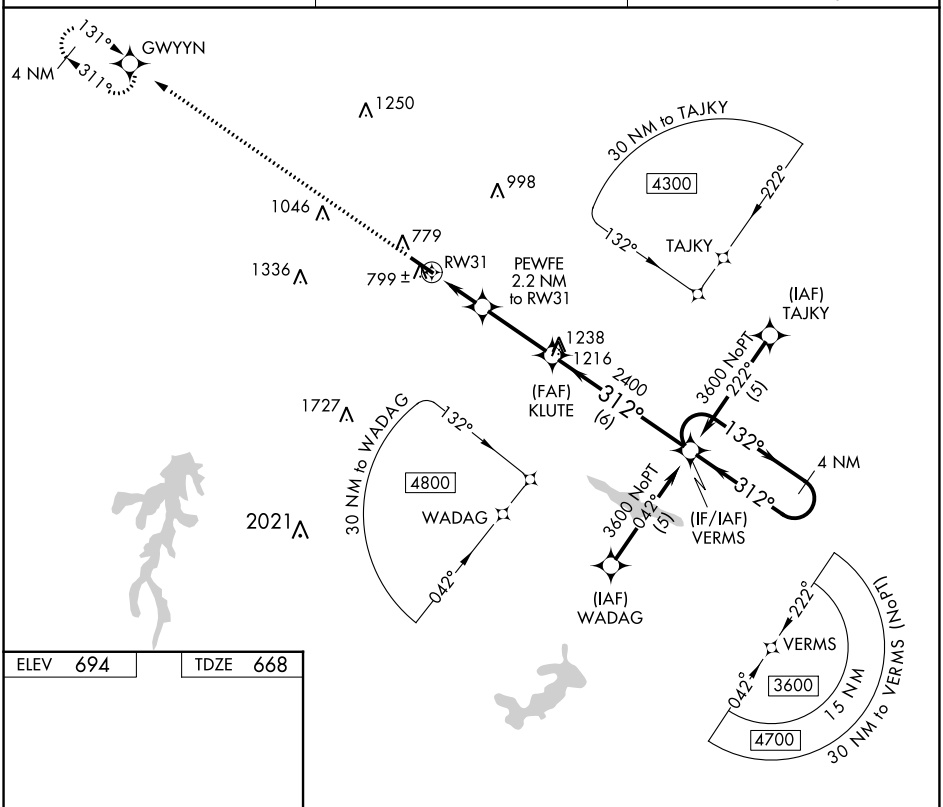

ELEV 694	TDZE 668

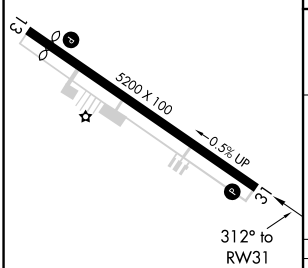

REIL Rwys 13 and 31 L
HIRL Rwy 13-31 L

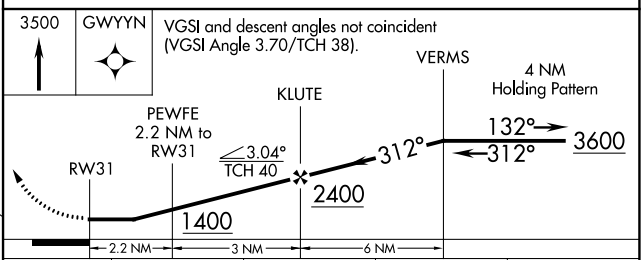

CATEGORY	A	B	C	D
LNAV MDA	1060-1 392 (400-1)			1060-1¼ 392 (400-1¼)
CIRCLING	1280-1 586 (600-1)	1320-1 626 (700-1)	1360-1¾ 666 (700-1¾)	1420-2¼ 726 (800-2¼)

SE-2, 18 APR 2024 to 16 MAY 2024