APP CRS	Rwy ldg	4302
239°	TDZE	700
	Apt Elev	704

RNAV (GPS) RWY 24
TUSCOLA AREA (CFS)

Circling NA to Rwys 13 and 31.
Helicopter visibility reduction below 1 SM NA.
DME/DME RNP-0.3 NA. Procedure NA at night.

MISSED APPROACH: Climbing right turn to 3100 direct BIRRS and hold.

AWOS-3	GREAT LAKES APP CON ★	UNICOM
119.275	120.95 235.625	123.0 (CTAF) L

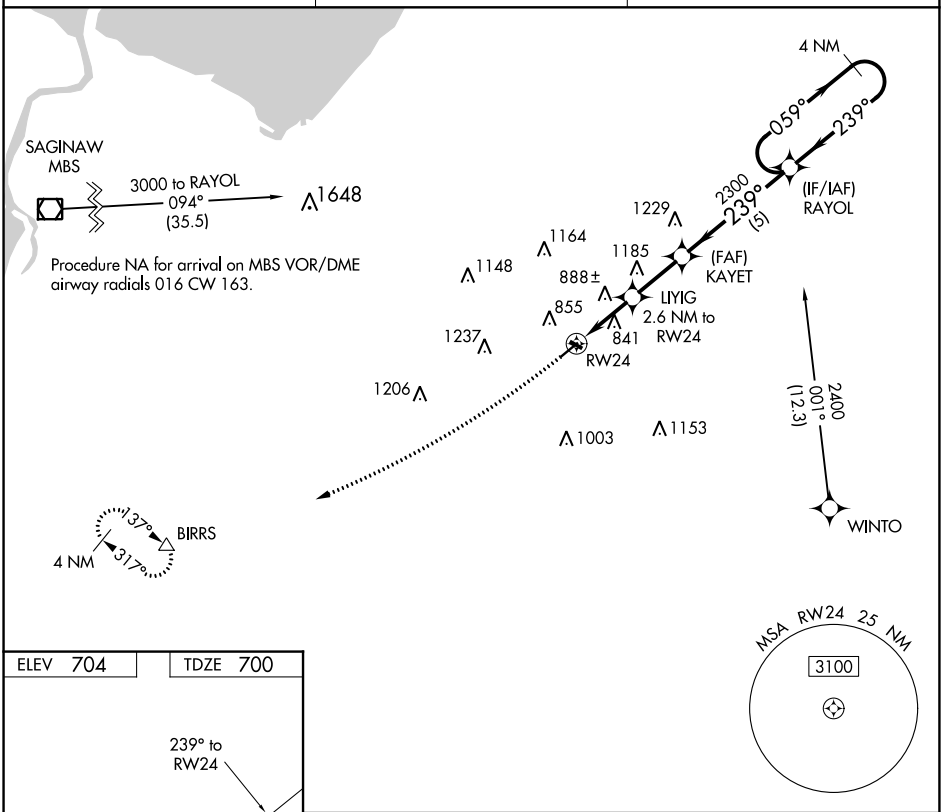

ELEV 704	TDZE 700

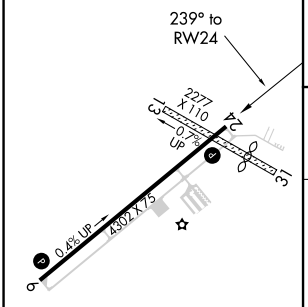

MIRL Rwy 6-24 L

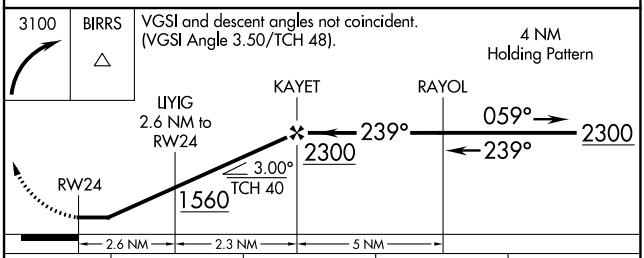

CATEGORY	A	B	C	D
LNAV MDA	1140-1 440 (500-1)		1140-1¼ 440 (500-1¼)	NA
C CIRCLING	1200-1 496 (500-1)		1220-1½ 516 (600-1½)	NA

EC-1, 18 APR 2024 to 16 MAY 2024
EC-1, 18 APR 2024 to 16 MAY 2024