APP CRS	Rwy ldg	3200
075°	TDZE	461
	Apt Elev	464

RNAV (GPS) RWY 8
ORANGE COUNTY (OMH)

RNP APCH - GPS.

Circling Rwy 26 NA at night. When local altimeter setting not received, use Charlottesville altimeter setting and increase all MDA 80 feet. Rwy 8 helicopter visibility reduction below SM NA.

MISSED APPROACH: Climb to 3000 direct OTTTR and hold.

AWOS-3	POTOMAC APP CON	UNICOM
118.075	132.85 323.125	122.8 (CTAF) L

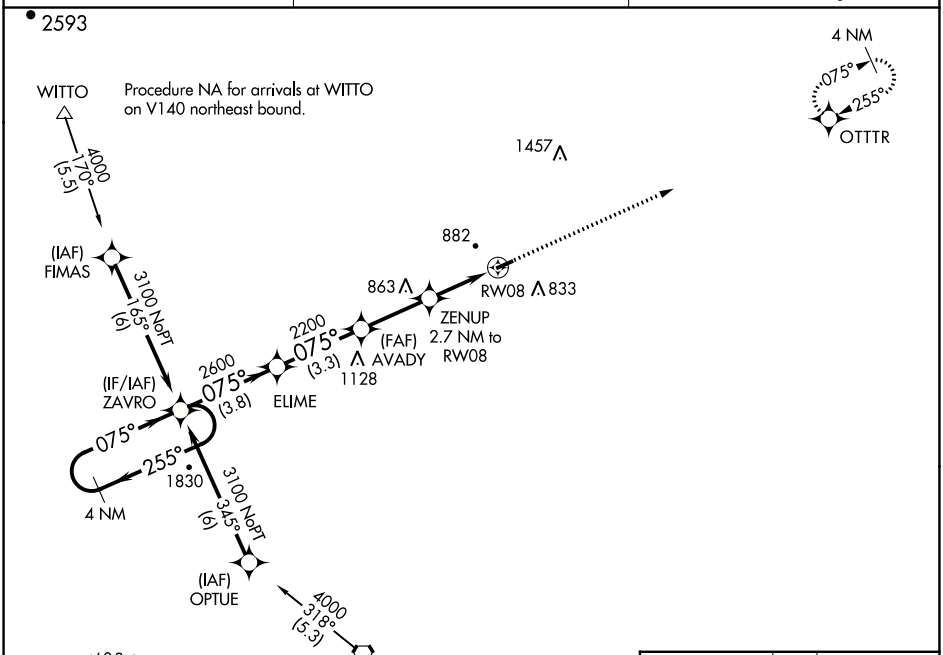

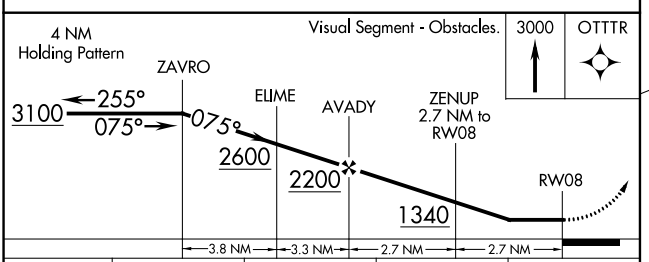

CATEGORY	A	B	C	D
LNAV MDA	1040-1 579 (600-1)		NA	
C CIRCLING	1300-1¼ 836 (900-1¼)		NA	

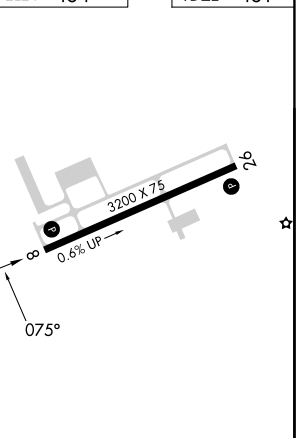

MIRL Rwy 8-26 L
REIL Rwys 8 and 26 L

NE-3, 18 APR 2024 to 16 MAY 2024