APP CRS	Rwy ldg	3900
226°	TDZE	989
	Apt Elev	989

RNAV (GPS) RWY 23
BURNETT COUNTY (RZN)

DME/DME RNP-0.3 NA. When local altimeter setting not received, use Rush City, MN altimeter setting and increase all MDA 80 feet; increase LNAV Cat C/D visibility ⅛ mile, and Circling Cat C/D visibility ¼ mile. Helicopter visibility reduction below 1 SM NA. Night landing: Rwy 5, 23, 32, NA.

MISSED APPROACH: Climb to 3400 direct HIREL and hold.

AWOS-3	MINNEAPOLIS CENTER	UNICOM
118.325	121.05 235.775	122.8 (CTAF) L

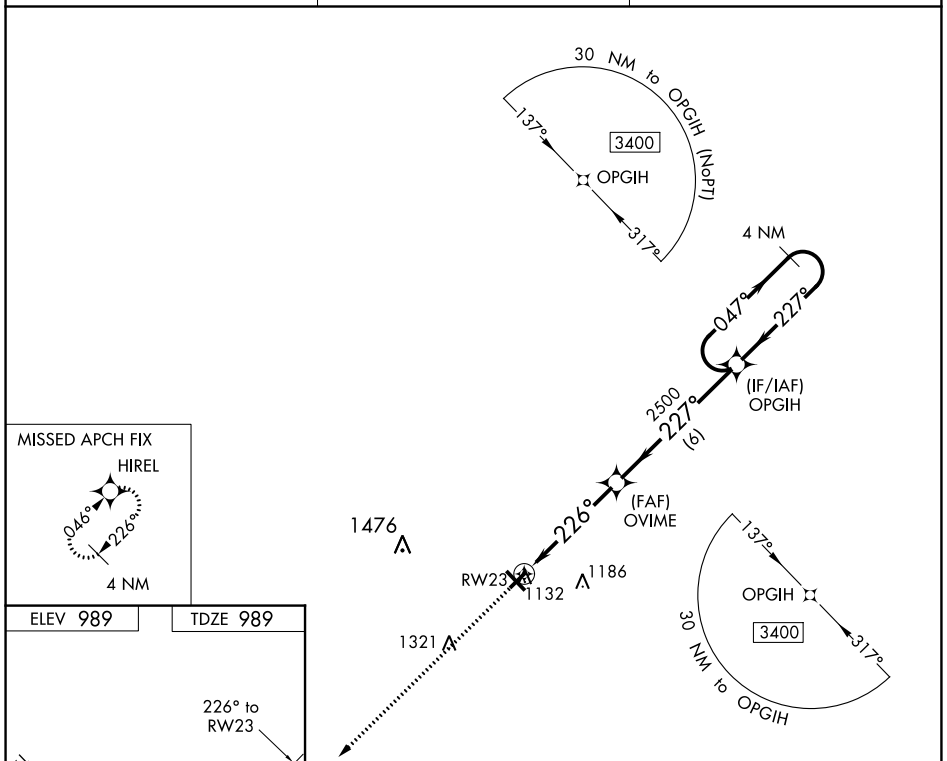

ELEV 989 TDZE 989

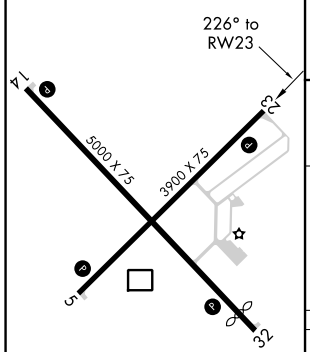

REIL Rwys 5, 14, 23 and 32 L
MIRL Rwys 5-23 and 14-32 L

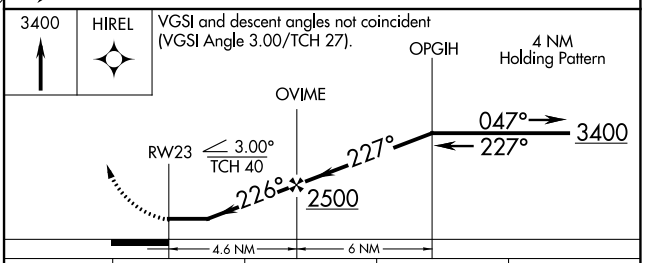

CATEGORY	A	B	C	D
LNAV MDA	1440-1 451 (500-1)		1440-1⅜ 451 (500-1⅜)	
C CIRCLING	1440-1 451 (500-1)		1540-1½ 551 (600-1½)	1680-2¼ 691 (700-2¼)

EC-3, 18 APR 2024 to 16 MAY 2024