| WAAS CH 50308 W24A | APP CRS 241° | Rwy ldg 5000<br>TDZE 666<br>Apt Elev 666 |
|---|---|---|

# RNAV (GPS) RWY 24
## PONTIAC MUNI (PNT)

DME/DME RNP-0.3 NA. For uncompensated Baro-VNAV systems, LNAV/VNAV NA below -16°C (4°F) or above 54°C (130°F). When local altimeter setting not received, use Bloomington/Normal altimeter setting: increase LPV DA to 1014 feet and all visibilities ¼ SM; increase LNAV/VNAV DA to 1237 feet and all visibilities ¼ SM; increase all MDAs 100 feet and visibility LNAV Cat C ¼ SM, Circling Cat C ½ SM. Baro-VNAV and VDP NA when using Bloomington/Normal altimeter setting.

MISSED APPROACH: Climb to 3000 direct BUCLA and hold.

| AWOS-3 | CHICAGO CENTER | UNICOM |
|---|---|---|
| 119.675 | 123.75 259.1 | 123.075 (CTAF) L |

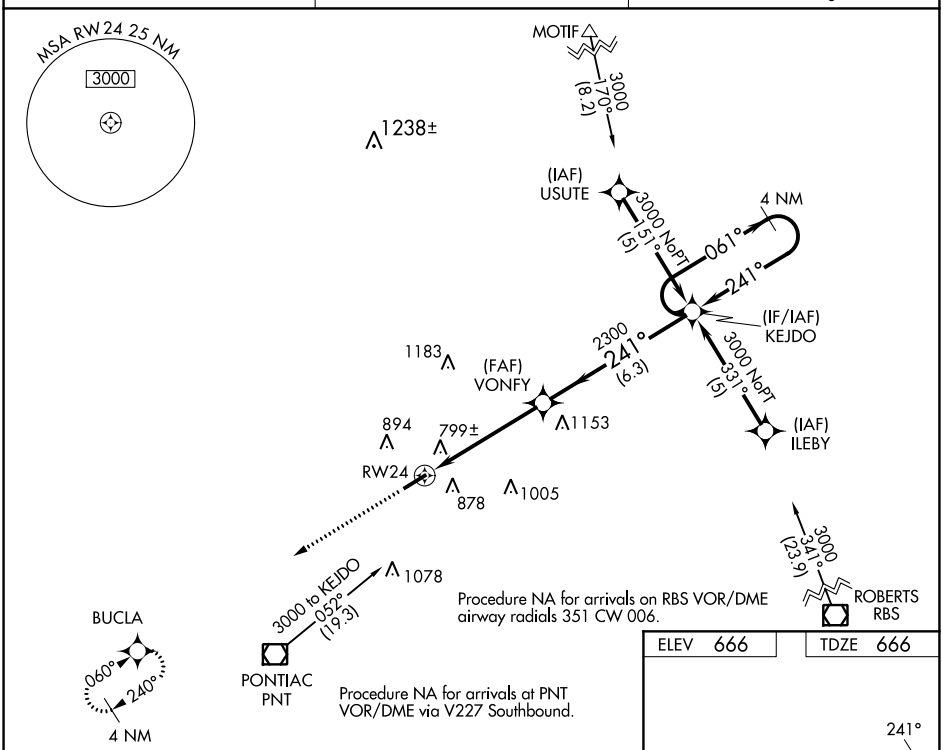


| ELEV 666 | TDZE 666 |
|---|---|

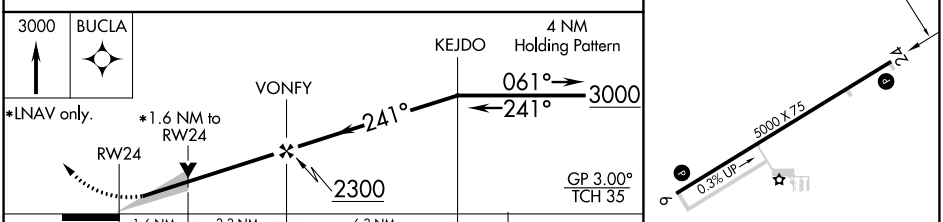


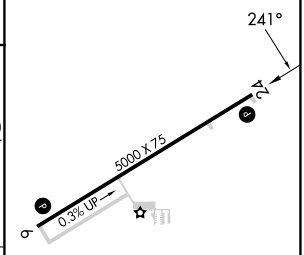


| CATEGORY | A | B | C | D |
|---|---|---|---|---|
| LPV DA | 916-1 250 (300-1) | | | NA |
| LNAV/VNAV DA | 1139-1¾ 473 (500-1¾) | | | NA |
| LNAV MDA | 1220-1 554 (600-1) | | 1220-1½ 554 (600-1½) | NA |
| CIRCLING | 1220-1 554 (600-1) | | 1320-1¾ 654 (700-1¾) | NA |

MIRL Rwy 6-24 L



EC-3, 18 APR 2024 to 16 MAY 2024
EC-3, 18 APR 2024 to 16 MAY 2024