WAAS CH 77841 W16A	APP CRS 155°	Rwy ldg 3300 TDZE 386 Apt Elev 386

RNAV (GPS) RWY 16
REEDLEY MUNI (O32)

T A NA For uncompensated Baro-VNAV systems, LNAV/VNAV NA below -15°C (5°F) or above 54°C (130°F). Circling NA east of Rwy 16-34. Baro-VNAV and VDP NA when using Fresno Yosemite Intl altimeter setting. DME/DME RNP-0.3 NA. When local altimeter setting not received, use Fresno Yosemite Intl altimeter setting: increase all DAs 41 feet and all visibilities ⅛ SM; increase all MDAs 60 feet.

MISSED APPROACH: Climb to 3100 direct DEICE and hold, continue climb-in-hold to 3100.

AWOS-3PT	FRESNO APP CON	UNICOM
120.175	132.35 323.25	122.7 (CTAF) L

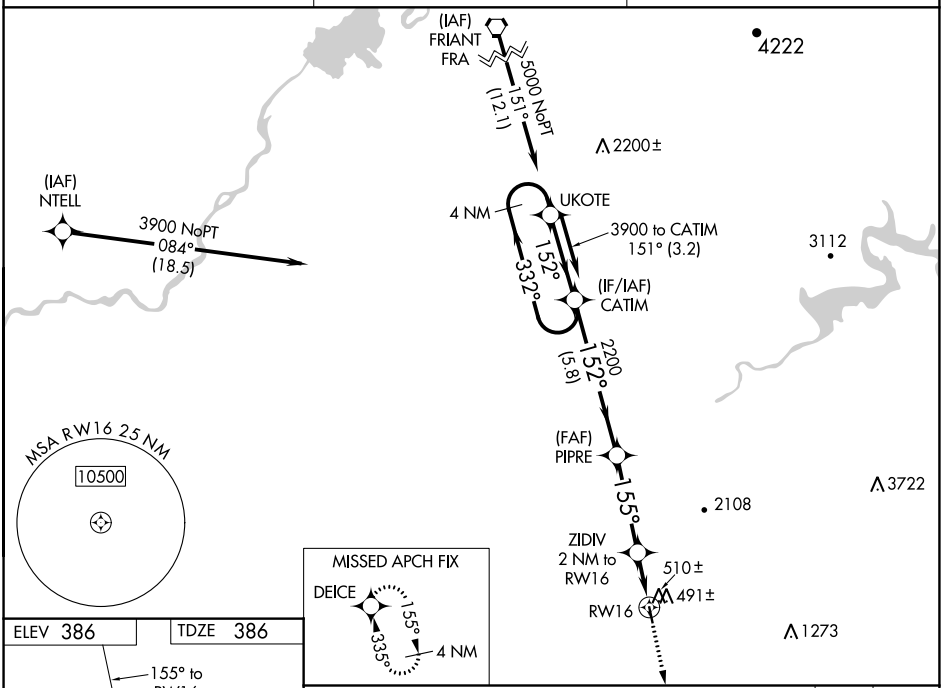

ELEV 386 TDZE 386

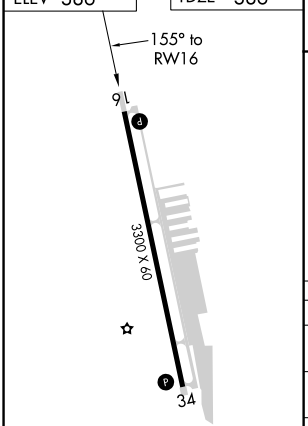

MIRL Rwy 16-34 L

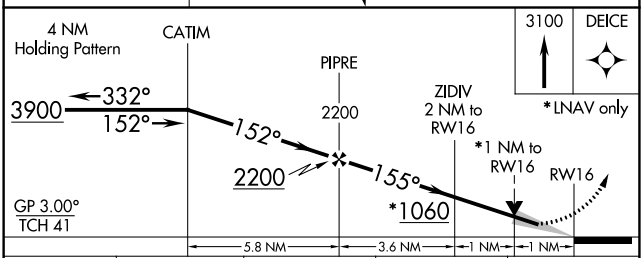

CATEGORY	A	B	C	D
LPV DA	636-¾ 250 (300-¾)		NA	
LNAV/VNAV DA	672-⅞ 286 (300-⅞)		NA	
LNAV MDA	760-1 374 (400-1)		NA	
C CIRCLING	800-1 414 (500-1)	840-1 454 (500-1)	NA	

SW-2, 18 APR 2024 to 16 MAY 2024