WAAS CH 82601 W31A	APP CRS 313°	Rwy ldg 4999 TDZE 18 Apt Elev 18

RNAV (GPS) RWY 31
MCCAMPBELL-PORTER (TFP)

A W Baro-VNAV NA when using Mustang Beach altimeter setting. For uncompensated Baro-VNAV systems, LNAV/VNAV NA below -15°C (5°F) or above 48°C (118°F). When local altimeter setting not received, use Mustang Beach altimeter setting: increase LPV DA to 292 feet; increase LNAV/VNAV DA to 534 feet; increase all MDAs 40 feet, LNAV and Circling visibility Cat C ¼ SM. VDP NA when using Mustang Beach altimeter setting. DME/DME RNP-0.3 NA.

MISSED APPROACH: Climb to 2100 direct OLIRE and hold.

AWOS-3	CORPUS APP CON	UNICOM
118.775	120.9 348.725	122.7 (CTAF) L

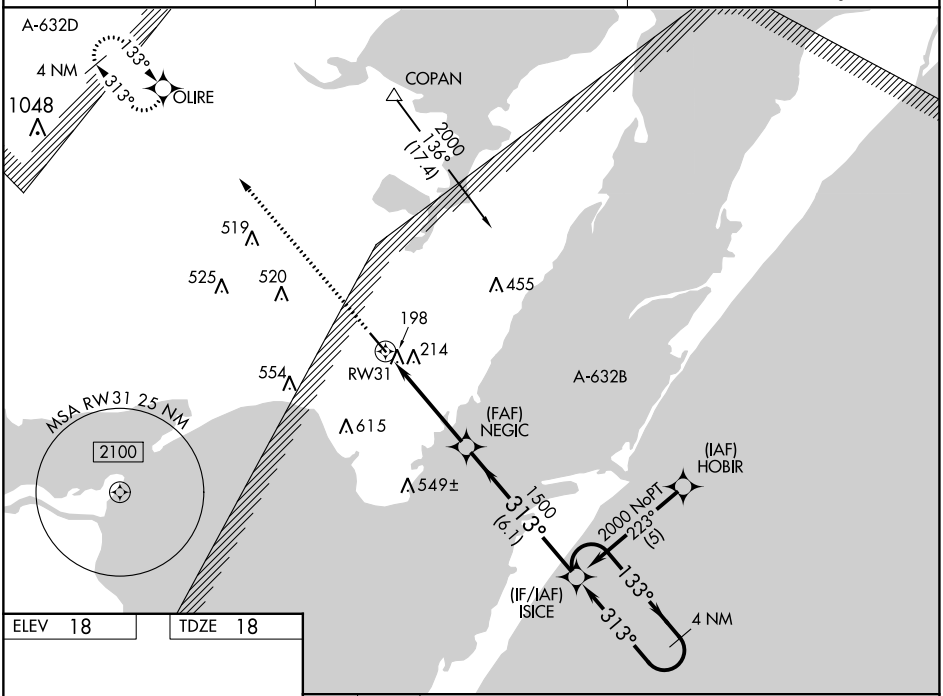

ELEV 18 TDZE 18

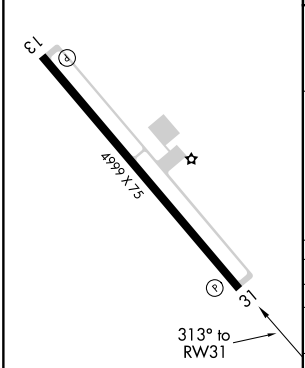

MIRL Rwys 13-31 L
REIL Rwys 13 and 31

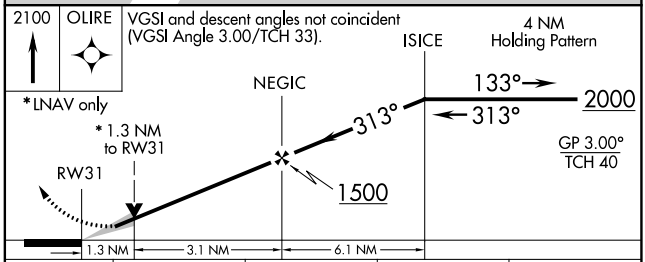

CATEGORY	A	B	C	D
LPV DA	268-1 250 (300-1)			
LNAV/VNAV DA	510-1¾ 492 (500-1¾)			
LNAV MDA	480-1 462 (500-1)		480-1¼ 462 (500-1¼)	480-1½ 462 (500-1½)
CIRCLING	520-1 502 (600-1)		860-2½ 842 (900-2½)	980-3 962 (1000-3)

SC-3, 18 APR 2024 to 16 MAY 2024
SC-3, 18 APR 2024 to 16 MAY 2024