WAAS CH 56533 W18A	APP CRS 183°	Rwy ldg 4400 TDZE 898 Apt Elev 898

RNAV (GPS) RWY 18
HENDRICKS COUNTY-GORDON GRAHAM FLD (2R2)

RNP APCH - GPS.

Rwy 18 helicopter visibility reduction below ¾ SM NA.
NA Baro-VNAV NA. Use Indianapolis Intl altimeter setting.

MISSED APPROACH: Climb to 1420 then climbing right turn to 2700 direct GAKNE and hold.

AWOS-3PT	IND ASOS	INDIANAPOLIS APP CON	UNICOM
118.025	134.25	121.1	122.7 (CTAF) L

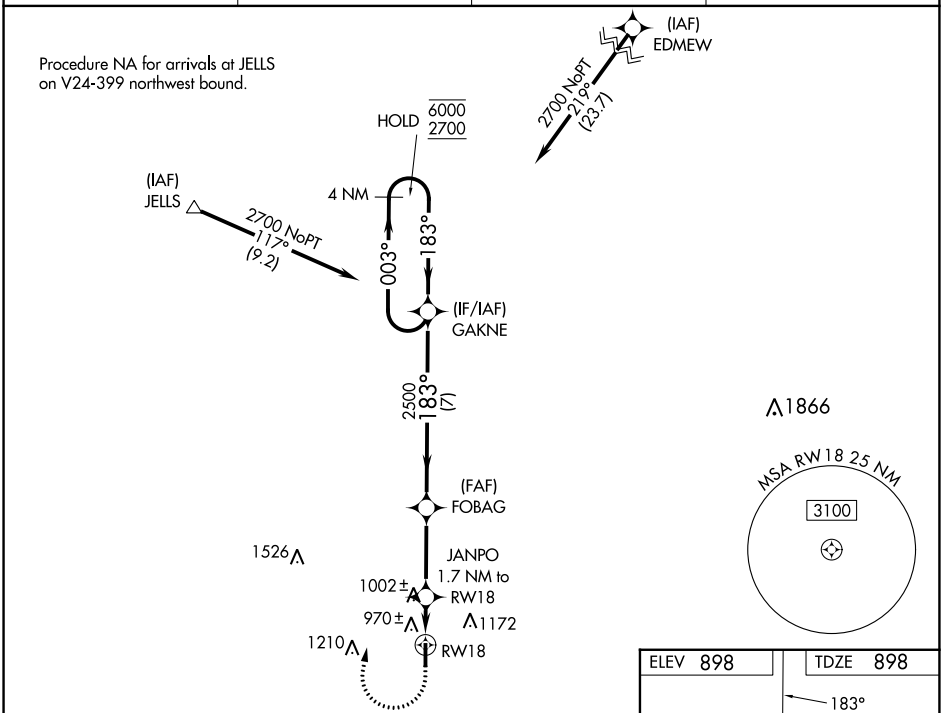

VGSI and descent angles not coincident (VGSI Angle 3.00/TCH 44).

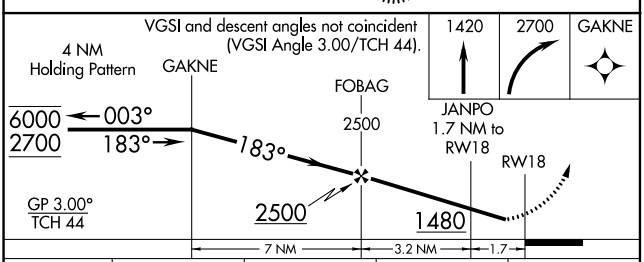

CATEGORY	A	B	C	D
LPV DA	1215-⅞ 317 (400-⅞)			NA
LNAV/VNAV DA	1242-1 344 (400-1)			NA
LNAV MDA	1300-1 402 (500-1)		1300-1⅛ 402 (500-1⅛)	NA
C CIRCLING	1380-1 482 (500-1)	1560-1 662 (700-1)	1600-2 702 (800-2)	NA

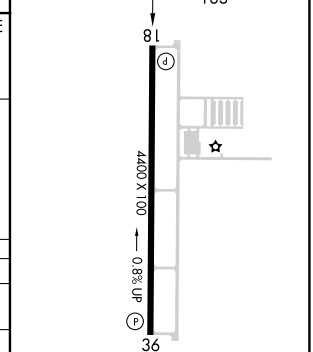

REIL Rwys 18 and 36 L
MIRL Rwy 18-36 L

EC-2, 18 APR 2024 to 16 MAY 2024