APP CRS	Rwy ldg	N/A
048°	TDZE	N/A
	Apt Elev	454

RNAV (GPS)-A
GORDONSVILLE MUNI (GVE)

When local altimeter setting not received, use Orange County altimeter setting and increase all MDA 20 ft. DME/DME RNP-0.3 NA. Procedure NA at night. Helicopter visibility reduction below 1 SM NA.

NA

MISSED APPROACH: Climbing right turn to 3300 direct TURCO and hold.

AWOS-3	POTOMAC APP CON	UNICOM
120.225	132.85 323.125	123.0 (CTAF) L

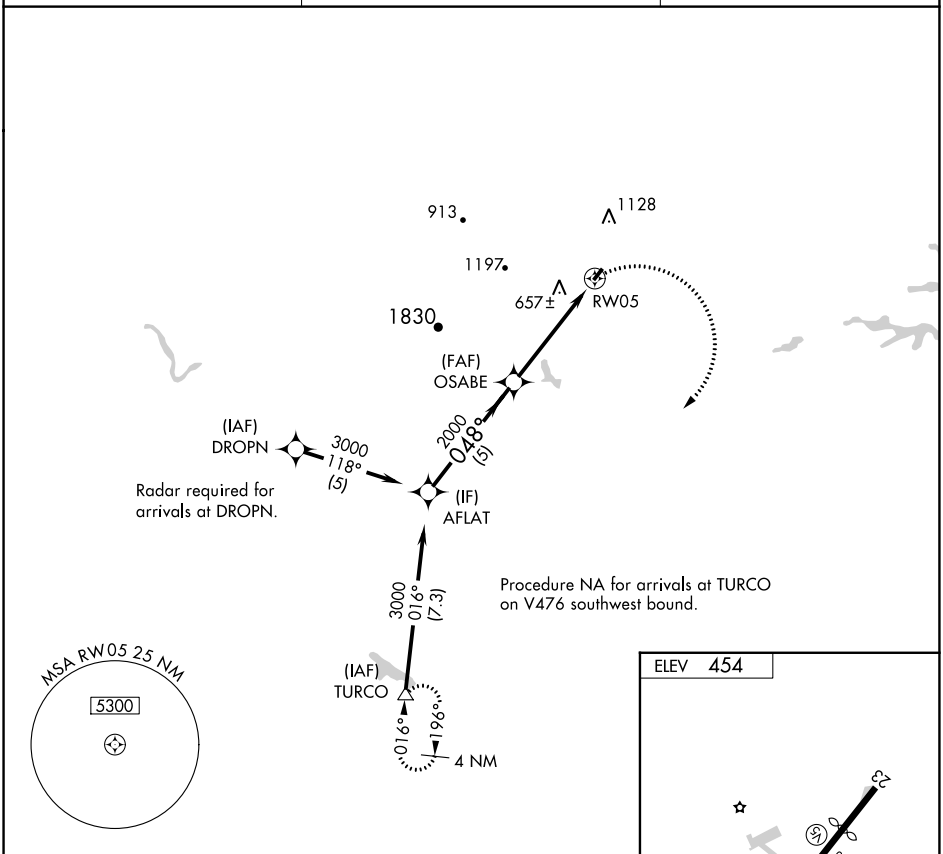

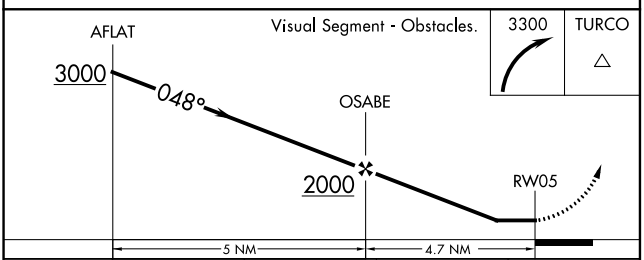

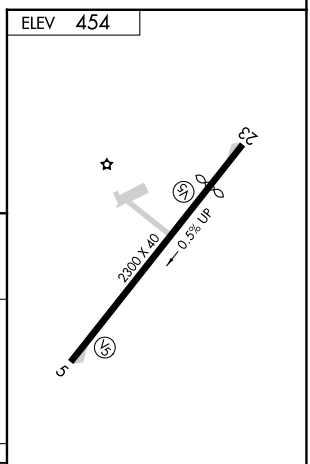

CATEGORY	A	B	C	D
C CIRCLING	1520-3	1066 (1100-3)	NA	

NE-3, 18 APR 2024 to 16 MAY 2024