RNAV (GPS) Y RWY 15R

BALTIMORE/WASHINGTON INTL THURGOOD MARSHALL (BWI)

WAAS CH 66007 W15B	APP CRS 155°	Rwy ldg 8301 TDZE 138 Apt Elev 143

For uncompensated Baro-VNAV systems, LNAV/VNAV NA below -12°C (11°F) or above 54°C (130°F). For inop MALSR, increase LNAV/VNAV all Cats visibility to 1⅜. DME/DME RNP-0.3 NA.
**RVR 1800 authorized with use of FD or AP or HUD to DA.

MALSR

MISSED APPROACH: Climb to 2500 direct JANNS and hold.

D-ATIS	POTOMAC APP CON		BALTIMORE TOWER	GND CON	CLNC DEL
115.1 127.8	119.0 282.275 (020°-100°) 119.7 290.475 (131°-180°) 124.55 317.425 (101°-130°) 128.7 307.9 (181°-019°)		119.4 257.8	121.9	118.05

CPDLC

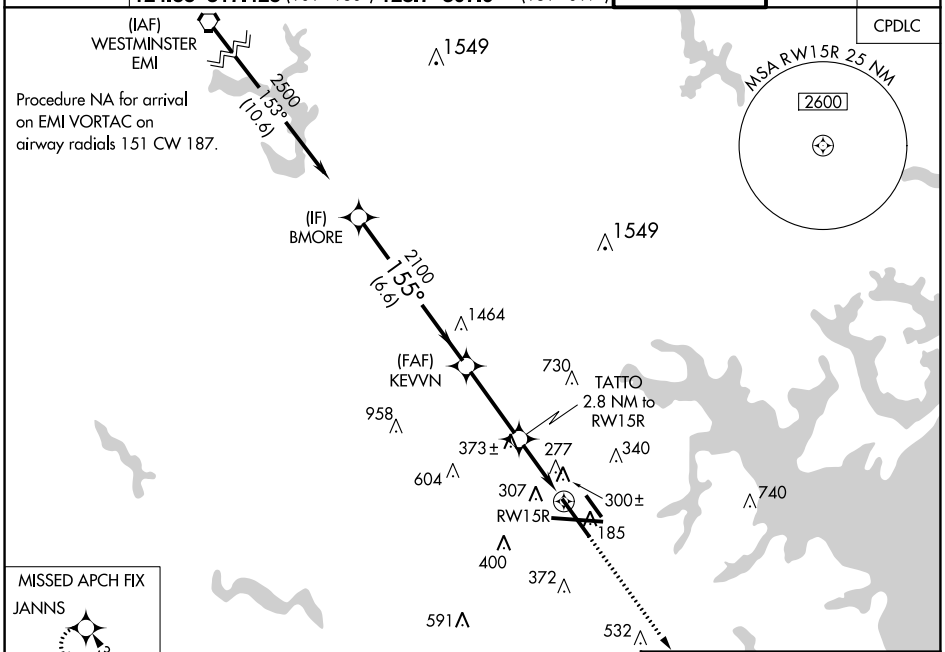

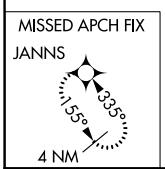

ELEV 143 | D | TDZE 138

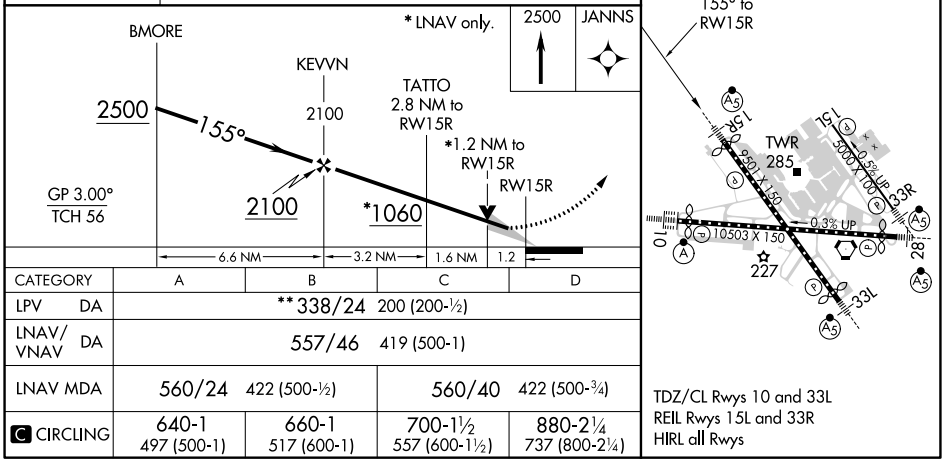

CATEGORY	A	B	C	D
LPV DA	**338/24 200 (200-½)			
LNAV/VNAV DA	557/46 419 (500-1)			
LNAV MDA	560/24 422 (500-½)		560/40 422 (500-¾)	
C CIRCLING	640-1 497 (500-1)	660-1 517 (600-1)	700-1½ 557 (600-1½)	880-2¼ 737 (800-2¼)

NE-3, 16 MAY 2024 to 13 JUN 2024
NE-3, 16 MAY 2024 to 13 JUN 2024