WAAS CH 69407 W33A	APP CRS 330°	Rwy ldg 5201 TDZE 1611 Apt Elev 1624

RNAV (GPS) RWY 33
RHINELANDER/ONEIDA COUNTY (RHI)

RNP APCH - GPS.

Baro-VNAV NA when using Tomahawk altimeter setting. For uncompensated Baro-VNAV systems, LNAV/VNAV NA below -18°C or above 54°C. Helicopter visibility reduction below ¾ SM NA. When local altimeter setting not received, use Tomahawk altimeter setting: increase LPV DA to 1921 feet; increase LNAV/VNAV DA to 2316 feet and visibility ¼ SM; increase all MDAs 60 feet and visibility Cat C and D ¼ SM.

MISSED APPROACH: Climb to 4000 direct CIDEB and on track 245° to ECANA and hold.

ASOS	MINNEAPOLIS CENTER	UNICOM
126.825	133.65 281.5	123.0 (CTAF) L

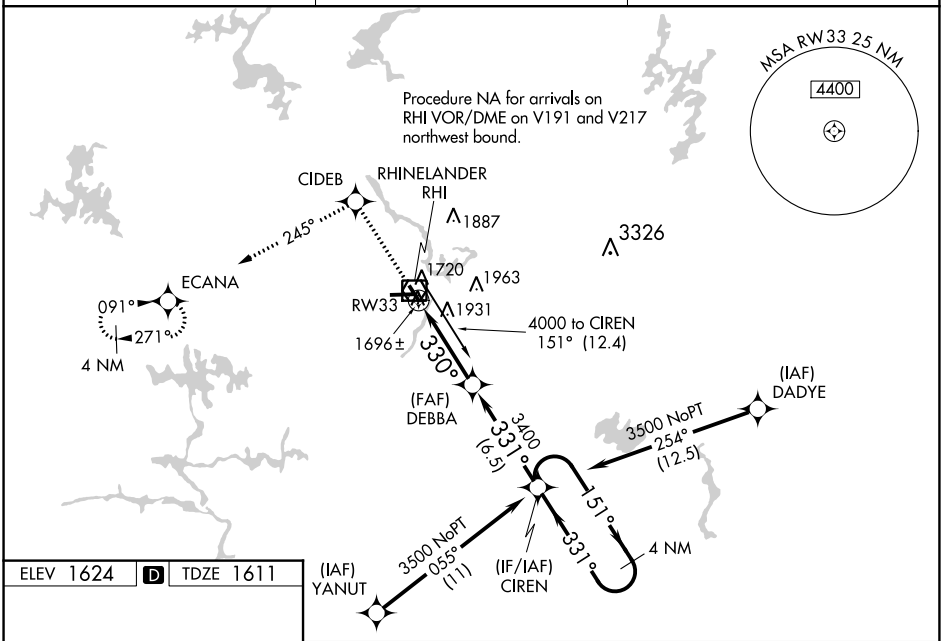

ELEV 1624 D TDZE 1611

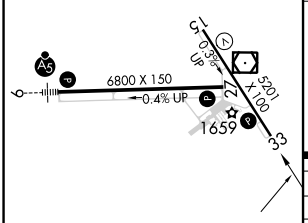

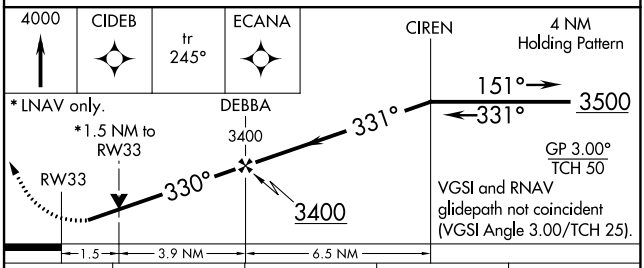

CATEGORY	A	B	C	D
LPV DA	1862-1 250 (300-1)			
LNAV/VNAV DA	2257-2¼ 645 (700-2¼)			
LNAV MDA	2120-1 508 (500-1)		2120-1½ 508 (500-1½)	
CIRCLING	2120-1 496 (500-1)	2260-1 636 (700-1)	2260-1¾ 636 (700-1¾)	2280-2 656 (700-2)

HIRL Rwys 9-27 and 15-33 L
REIL Rwys 15, 27 and 33 L

EC-3, 16 MAY 2024 to 13 JUN 2024