ILS or LOC RWY 7L
KENOSHA RGNL (ENW)

LOC I-ENW	APP CRS	Rwy ldg	6600
109.35	068°	TDZE	742
		Apt Elev	742

DME required for LOC only. RNAV 1-GPS required.

Circling Rwy 7R, 15 NA at night.

MALSR

MISSED APPROACH: Climb to 2500 then climbing left turn to 3000 direct DIKHU and hold.

ATIS	MILWAUKEE APP CON	KENOSHA TOWER ★	GND CON	CLNC DEL	CLNC DEL
127.175	135.875 317.725	118.6 (CTAF) L 353.6	121.875	121.875	118.6 (When twr closed)

UNICOM 122.95

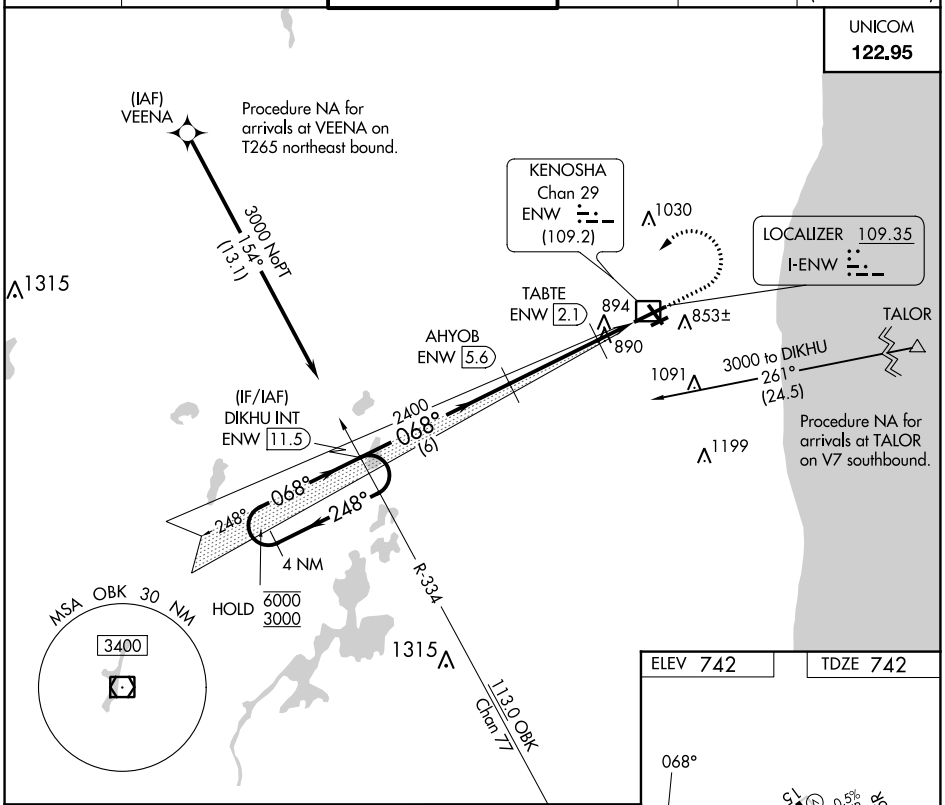

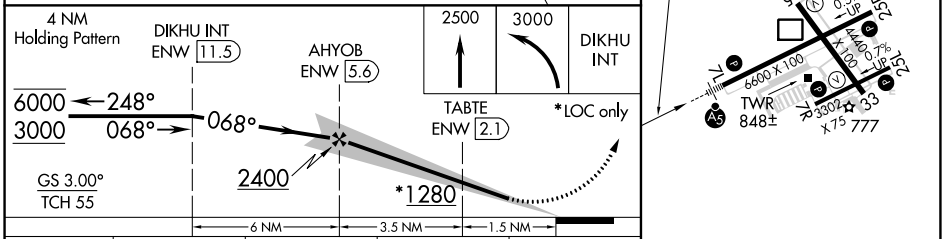

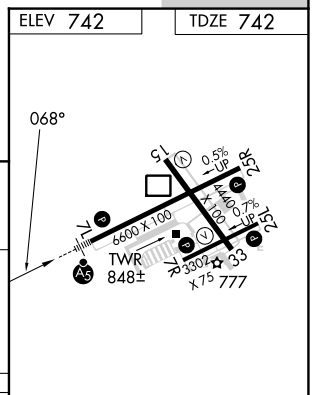

CATEGORY	A	B	C	D
S-ILS 7L	942-½ 200 (200-½)			
S-LOC 7L	1140-½	398 (400-½)	1140-¾	398 (400-¾)
C CIRCLING	1200-1 458 (500-1)	1340-1 598 (600-1)	1400-1¾ 658 (700-1¾)	1440-2¼ 698 (700-2¼)

MIRL Rwy 7R-25L L
HIRL Rwys 7L-25R and 15-33 L
REIL Rwy 25R L

FAF to MAP 5 NM					
Knots	60	90	120	150	180
Min:Sec	5:00	3:20	2:30	2:00	1:40

EC-3, 16 MAY 2024 to 13 JUN 2024
EC-3, 16 MAY 2024 to 13 JUN 2024