WAAS CH 69622 W36A	APP CRS 355°	Rwy ldg 4201 TDZE 1432 Apt Elev 1432

RNAV (GPS) RWY 36
WAYNE MUNI/STAN MORRIS FLD (LCG)

RNP APCH - GPS.

Rwy 36 helicopter visibility reduction below ¾ SM NA.
Circling NA to Rwys 13 and 31. For uncompensated Baro-VNAV systems, LNAV/VNAV NA below -17°C or above 54°C.

MISSED APPROACH: Climb to 3500 direct ACKEG and hold.

AWOS-3	SIOUX CITY APP CON *	UNICOM
120.125	124.6 307.0	122.8 (CTAF) L

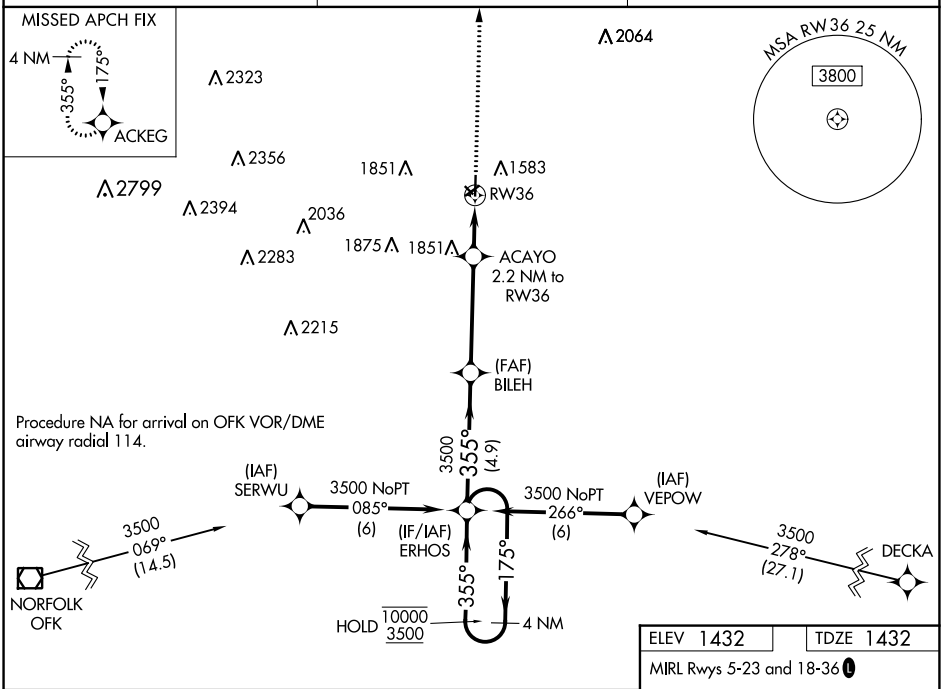

ELEV 1432	TDZE 1432

MIRL Rwys 5-23 and 18-36 L

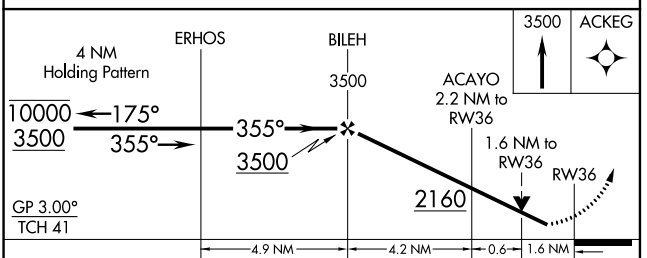

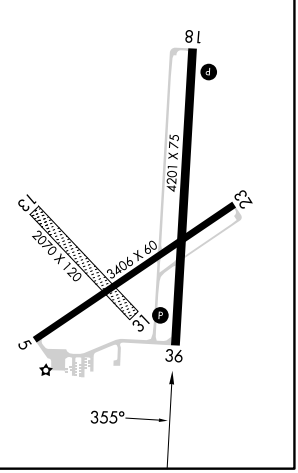

CATEGORY	A	B	C	D
LPV DA	1682-1	250 (300-1)	NA	
LNAV/VNAV DA	1791-1	359 (400-1)	NA	
LNAV MDA	1980-1	548 (600-1)	NA	
CIRCLING	2000-1	568 (600-1)	NA	

NC-2, 16 MAY 2024 to 13 JUN 2024

NC-2, 16 MAY 2024 to 13 JUN 2024