WAAS CH 49142 W16A	APP CRS 158°	Rwy ldg 3750 TDZE 924 Apt Elev 924

RNAV (GPS) RWY 16
FARINGTON FLD (KØ1)

RNP APCH.

Circling NA for Cat C west of Rwy 16-34.
Baro-VNAV NA.
Use Brenner Fld altimeter setting.

MISSED APPROACH: Climb to 3600 direct ORAKE and hold, continue climb-in-hold to 3600.

FNB ASOS	MINNEAPOLIS CENTER	CTAF
119.275	128.75 346.3	122.9 L

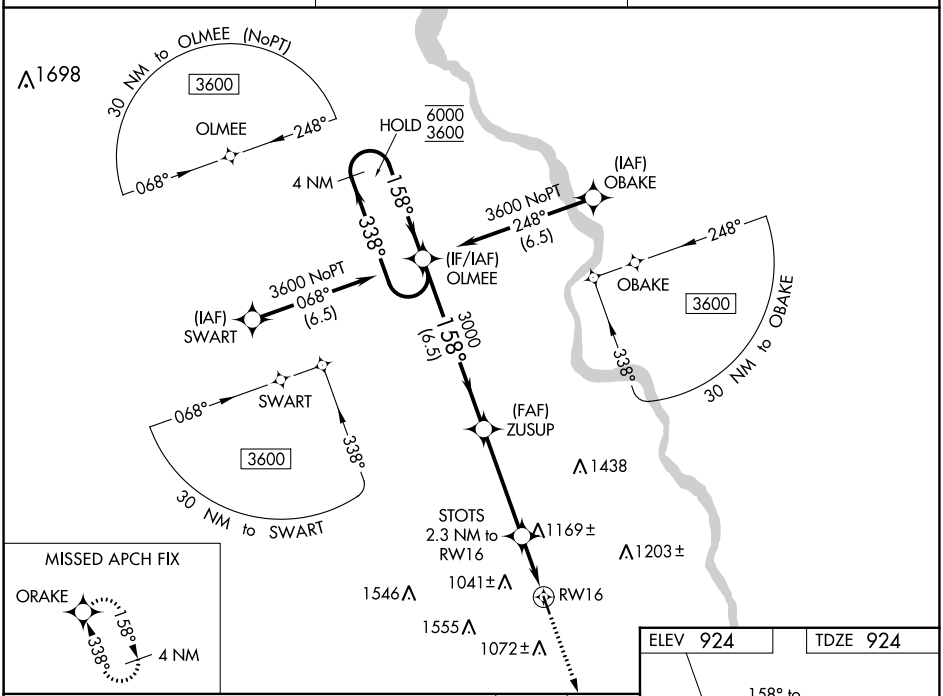

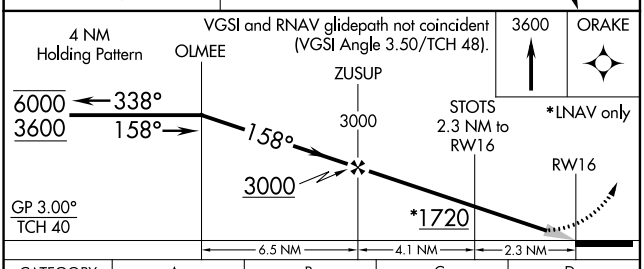

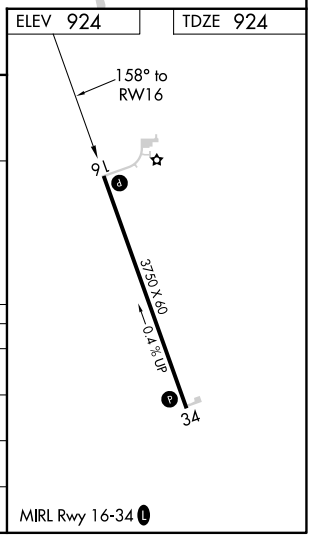

CATEGORY	A	B	C	D
LPV DA	1180-1 256 (300-1)			NA
LNAV/VNAV DA	1230-1 306 (400-1)			NA
LNAV MDA	1480-1 556 (600-1)		1480-1⅝ 556 (600-1⅝)	NA
C CIRCLING	1480-1 556 (600-1)		1540-1¾ 616 (700-1¾)	NA

NC-2, 16 MAY 2024 to 13 JUN 2024