

**A PAUL VANCE FREDERICKTOWN RGNL** (See FREDERICKTOWN on page 237)

**ALBANY MUNI** (K19) 1 N UTC-6(-5DT) N40°15.73' W94°20.34'

OMAHA  
L-10J

891 NOTAM FILE COU

**RWY 01-19:** H3300X50 (CONC) RWY LGTS(NSTD) 0.8% up S

**RWY 01:** PAPI(P2L)—GA 3.0° TCH 43'. Trees.

**RWY 19:** PAPI(P2L)—GA 3.0° TCH 45'. Fence. Rgt tfc.

**SERVICE:** FUEL 100LL LGT Rwy 01-19 various thld and edge lgts are broken or missing.

**AIRPORT REMARKS:** Unattended. Self svc fuel—24 hrs. Wildlife on and invof arpt.

**AIRPORT MANAGER:** 660-726-3935

**COMMUNICATIONS:** CTAF 122.9

**CLEARANCE DELIVERY PHONE:** For CD ctc Kansas City ARTCC at 913-254-8508.

**RADIO AIDS TO NAVIGATION:** NOTAM FILE FOD.

**LAMONI (VH) (H) VOR/DME** 116.7 LMN Chan 114 N40°35.81' W93°58.06' 213° 26.3 NM to fld. 1142/7E.

DME unusable:

257°-290° blo 3,000'

291°-319°

320°-054° blo 3,000'

VOR unusable:

120°-122° byd 40 NM

123°-130°

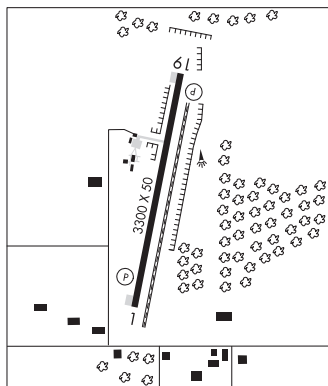
257°-290° blo 3,000'

280°-290° byd 40 NM blo 3,000'

280°-290° byd 49 NM blo 18,000'

291°-319°

320°-054° blo 3,000'



**ALGOA** N38°32.88' W92°04.30' NOTAM FILE JEF.

KANSAS CITY  
L-27B

**NDB (MHW)** 397 JE 300° 4.7 NM to Jefferson City Meml. 585/3E.

**ALTON/ST LOUIS**

**ST LOUIS RGNL** (ALN)(KALN) 4 E UTC-6(-5DT) N38°53.40' W90°02.76'

ST LOUIS  
H-5D, L-27C, A  
IAP, AD

544 B ARFF Index—See Remarks NOTAM FILE ALN

**RWY 11-29:** H8099X150 (ASPH-GRVD) S-109, D-144, 2S-175,

2D-217 PCN 44 F/D/X/T HIRL

**RWY 11:** REIL. PAPI(P4R)—GA 3.0° TCH 44'. Tree.

**RWY 29:** MALSR.

**RWY 17-35:** H6500X100 (ASPH) S-57, D-73, 2D-124

PCN 15 F/D/X/T MIRL

**RWY 17:** PAPI(P4L)—GA 3.0° TCH 43'. Tree.

**RWY 35:** PAPI(P4L)—GA 3.0° TCH 43'. Trees.

**LAND AND HOLD—SHORT OPERATIONS**

LDG RWY	HOLD—SHORT POINT	AVBL LDG DIST
RWY 29	17-35	6850
RWY 35	11-29	5100

**RUNWAY DECLARED DISTANCE INFORMATION**

**RWY 11:** TORA-8099 TODA-8099 ASDA-8099 LDA-8099

**RWY 29:** TORA-8099 TODA-8099 ASDA-8099 LDA-8099

**SERVICE:** S4 FUEL 100LL, JET A OX 1, 3 LGT Actvt MALSR Rwy 29;

REIL Rwy 11—CTAF. When ATCT clsd PAPI Rwy 11, 17, 35; HIRL

Rwy 11-29, MIRL Rwy 17-35 preset on low instst, to incr instst & actvt—CTAF.

**AIRPORT REMARKS:** Attended 1300-0400Z†. Attendant aft hrs call

618-259-3230 or 258-1005. Class IV, ARFF Index A. Clsd to scheduled ACR ops with greater than 9 psgr seats and unscheduled air carrier ops greater than 30 psgr seats. 90 day PPR, ctc amgr. Index B fire fighting equip avbl with 30 min PPR. Rwy 11 and Rwy 17 apch ends closely aligned, verify correct compass hdg prior to dep. NOTE: See

Notices—Drone Activity at Coastal Airport Launch Sites.

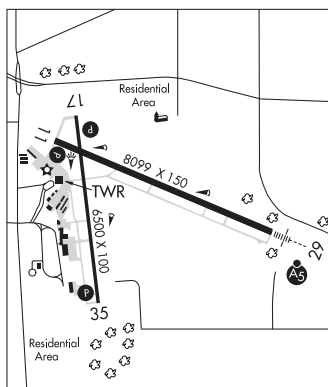
**AIRPORT MANAGER:** 618-259-2531

**WEATHER DATA SOURCES:** AWOS-3 128.0 (618) 259-7231. LAWRS.

**COMMUNICATIONS:** CTAF 126.0 ATIS 128.0 UNICOM 122.95

Ⓜ SAINT LOUIS APP/DEP CON 124.2

REGIONAL TOWER 126.0 (1300-0400Z†) GND CON 120.2 CLNC DEL 120.2 (when twr clsd)



CONTINUED FROM PRECEDING PAGE

AIRSPACE: CLASS D svc 1300-0400Z±; other times CLASS G.

RADIO AIDS TO NAVIGATION: NOTAM FILE STL.

TROY (L) VORTACW 116.0 TOY Chan 107 N38°44.35' W89°55.12' 323° 10.8 NM to fld. 576/4E.

TACAN AZIMUTH unusable:

255°-270°

300°-310°

ILS/DME 108.5 I-ALN Chan 22 Rwy 29. Class IE. Unmonitored when ATCT closed.

COMM/NAV/WEATHER REMARKS: Freq 121.5 not avbl at twr.

AMAZON N39°53.03' W94°54.49' NOTAM FILE STJ.  
NDB (MHW) 233 AZN 177° 6.7 NM to Rosecrans Meml. 823/4E.

KANSAS CITY  
L-10J

APPLEGATE (See QUEEN CITY on page 261)

AURORA

JERRY SUMNERS SR AURORA MUNI (2H2) 2 SE UTC-6(-5DT) N36°57.74' W93°41.72'

KANSAS CITY  
L-16F  
IAP

1434 B NOTAM FILE COU

RWY 18-36: H3001X60 (ASPH) MIRL 0.3% up N

RWY 36: Road. Rgt tfc.

SERVICE: FUEL 100LL LGT Actvt MIRL Rwy 18-36-CTAF.

AIRPORT REMARKS: Unattended. Mechanic on duty Mon thru Sat, major power plant repairs avbl call 417-678-3000.

AIRPORT MANAGER: 417-235-4118

COMMUNICATIONS: CTAF/UNICOM 122.8

Ⓡ SPRINGFIELD APP/DEP CON 124.95

CLEARANCE DELIVERY PHONE: For CD ctc: Springfield Apch at 417-868-5620/5619.

RADIO AIDS TO NAVIGATION: NOTAM FILE SGF.

SPRINGFIELD (VH) (H) VORTACW 116.9 SGF Chan 116 N37°21.36'

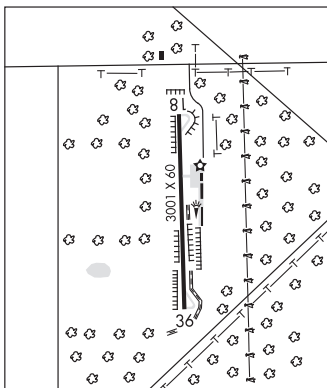
W93°20.04' 212° 29.3 NM to fld. 1240/4E.

VOR unusable:

073°-085° byd 40 NM blo 18,000'

095°-120° byd 40 NM

121°-137° byd 40 NM blo 18,000'



AVA BILL MARTIN MEML (AOV)(KAOV) 2 NW UTC-6(-5DT) N36°58.31' W92°40.92'

KANSAS CITY  
L-16G  
IAP

1311 B NOTAM FILE COU

RWY 13-31: H3634X50 (ASPH) MIRL 0.9% up SE

RWY 13: PAPI(P2L)-GA 3.0° TCH 43'. Trees.

SERVICE: S4 FUEL 100LL LGT ACTVT PAPI Rwy 13; MIRL Rwy 13-31-CTAF. PAPI instst oper on photo cell day/ngt; MIRL instst vrb: 3, 5, 7 clicks-CTAF.

AIRPORT REMARKS: Unattended. Fuel 100LL self svc with credit card avbl 24 hrs. NSTD rwy safety area byd Rwy 13 end, insufficient length and large drop off. Click PCL 5 times to unlock terminal door.

AIRPORT MANAGER: 417-683-3169

COMMUNICATIONS: CTAF/UNICOM 122.7

Ⓡ SPRINGFIELD APP/DEP CON 126.35

CLEARANCE DELIVERY PHONE: For CD ctc: Springfield Apch at 417-868-5620/5619.

RADIO AIDS TO NAVIGATION: NOTAM FILE COU.

DOGWOOD (VL) (L) VORTAC 109.4 DGD Chan 31 N37°01.41'

W92°52.62' 107° 9.9 NM to fld. 1600/1E.

VOR unusable:

032°-042° byd 40 NM

284°-294° byd 21 NM blo 12,000'

284°-294° byd 9 NM blo 6,000'

285°-296° byd 40 NM

