

**ANACONDA**

**BOWMAN FLD** (3U3) 3 NE UTC-7(-6DT) N46°09.20' W112°52.06'

**GREAT FALLS**  
H-10, L-13C  
IAP

5034 B NOTAM FILE GTF

**RWY 17-35:** H6010X75 (ASPH) MIRL 0.6% up S

**RWY 17:** PAPI(P2L)—GA 3.0° TCH 40'.

**RWY 35:** PAPI(P2L)—GA 3.0° TCH 40'. Rgt tfc.

**RWY 04-22:** H4074X60 (ASPH) S-18, D-25 MIRL 1.0% up SW

**RWY 04:** PAPI(P2L)—GA 3.25° TCH 44'.

**RWY 22:** PAPI(P2L)—GA 3.0° TCH 22'.

**SERVICE:** LGT ACTVT PAPI Rwy 04, 17, 22 and 35; MIRL Rwy 04-22 and 17-35—CTAF.

**AIRPORT REMARKS:** Unattended. Cold temperature airport. Altitude correction required at or below -25C. Phone on fld. Unlgtcd hazardous stack 585' AGL lctd 3.2 NM southwest of arpt.

**AIRPORT MANAGER:** 406-490-3627

**WEATHER DATA SOURCES:** AWOS-AV 122.8 (406) 563-8275.

**COMMUNICATIONS:** CTAF/UNICOM 122.8

Ⓜ **SALT LAKE CENTER APP/DEP CON** 132.4

**CLEARANCE DELIVERY PHONE:** For CD ctc Salt Lake ARTCC at 801-320-2568.

**RADIO AIDS TO NAVIGATION:** NOTAM FILE BTM.

**COPPERTOWN (VL) (L) VORW/DME** 116.05 CPN Chan 107(Y)

N46°01.92' W112°44.85' 309° 8.8 NM to fld. 5780/16E.

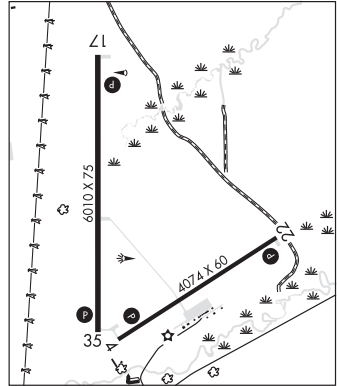
VOR unusable:

- 105°-292° byd 40 NM
- 125°-135° byd 30 NM blo 15,000'
- 160°-270° byd 24 NM blo 17,000'
- 293°-303° byd 40 NM blo 13,000'
- 293°-303° byd 46 NM
- 304°-327° byd 40 NM
- 351°-080° byd 20 NM blo 15,000'
- 355°-098° byd 40 NM

DME unusable:

- 025°-050° byd 30 NM
- 051°-100° byd 30 NM blo 15,000'
- 125°-135° byd 30 NM blo 15,000'
- 160°-269° byd 24 NM
- 270°-290° byd 24 NM blo 17,000'
- 291°-314° byd 25 NM blo 13,000'
- 315°-325° byd 25 NM blo 15,000'
- 326°-345° byd 25 NM blo 13,000'
- 351°-024° byd 30 NM blo 15,000'

**COMM/NAV/WEATHER REMARKS:** AWOS avbl—CTAF. Click mic four times.



**ASHLAND**

**ST LABRE MISSION** (3U4) 1 NW UTC-7(-6DT) N45°36.39' W106°16.46'

**BILLINGS**

2909 NOTAM FILE GTF

**RWY 13-31:** 3830X95 (GRVL-DIRT)

**RWY 13:** Tree.

**RWY 31:** Tree.

**AIRPORT REMARKS:** Unattended. Vehicles and horses invof rwy. 100' lgt antenna 1/2 mile SW of arpt on hill. Rwy 13-31 muddy when wet. Rwy 13-31 1' to 2' dirt berm on edge of rwy and thlds.

**AIRPORT MANAGER:** (406) 784-4595

**COMMUNICATIONS:** CTAF/UNICOM 122.8

**CLEARANCE DELIVERY PHONE:** For CD ctc Salt Lake ARTCC at 801-320-2568.

**STEVENS RANCH** (1M6) 19 SE UTC-7(-6DT) N45°17.28' W106°08.72'

**BILLINGS**

3300 NOTAM FILE GTF

**RWY 15-33:** 2268X40 (TURF)

**RWY 15:** Road.

**RWY 33:** Trees.

**RWY 01-19:** 1571X40 (TURF)

**RWY 01:** Tree.

**RWY 19:** Road.

**AIRPORT REMARKS:** Rising trrn E of arpt. Rwy 33 +343 ft hill 4792 ft fm rwy end. Rwy 01-19 road lctd 15 ft-75 ft W of and parl to rwy. Xs rwy 15-33. Rwy 19 road 302 ft fm rwy end both sides of cntrin. Rwy 01-19 slips about 3 ft fm E to W on N hlf of rwy. Rwy 19 +100 ft hill 1926 ft fm end both sides of cntrin; +369 ft hill 3445 ft fm end 1026 ft R.

**CONTINUED ON NEXT PAGE**

## CONTINUED FROM PRECEDING PAGE

AIRPORT MANAGER: 406 784 2469  
 COMMUNICATIONS: CTAF 122.9

## AUGUSTA

**AUGUSTA** (3U5) 2 SE UTC-7(-6DT) N47°27.81' W112°22.81'

GREAT FALLS

4145 NOTAM FILE GTF

**RWY 01-19:** 3650X75 (TURF) 0.7% up S

**AIRPORT REMARKS:** Unattended. Wildlife on and invof arpt including rattlesnakes. Rwy 01-19 gopher holes on rwy sfc. No sn removal. Unltd vehicle access to arpt. Rwy 01-19 nstd markings, marked with white cones.

AIRPORT MANAGER: 406-444-2506

COMMUNICATIONS: CTAF 122.9

CLEARANCE DELIVERY PHONE: For CD ctc Salt Lake ARTCC at 801-320-2568.

**BENCHMARK** (3U7) 19 W UTC-7(-6DT) N47°28.92' W112°52.34'

GREAT FALLS

5434 NOTAM FILE GTF

H-1D, L-13C

**RWY 12-30:** H6000X100 (ASPH) S-45, D-80, 2D-140 2.0% up SE

**RWY 12:** Trees.

**RWY 30:** Trees.

**AIRPORT REMARKS:** Unattended. No snow removal winters. No svcs avbl.

Mountains parallel east and west of arpt. Rwy 30 recommended dep rwy cond permitting. Rwy 12 rises uphill 120' with rising terrain byd. Rwy subj to moderate to severe crosswinds and turbulence. Arpt is lctd within the Lewis and Clark National Forest.

AIRPORT MANAGER: (406) 495-3832

COMMUNICATIONS: CTAF 122.9

CLEARANCE DELIVERY PHONE: For CD ctc Salt Lake ARTCC at 801-320-2568.

**RADIO AIDS TO NAVIGATION:** NOTAM FILE GTF.

**GREAT FALLS (VH) (H) VORTACW** 115.1 GTF Chan 98 N47°27.00' W111°24.73' 256° 59.5 NM to fld. 3672/16E.

VOR unusable:

060°-171° byd 40 NM

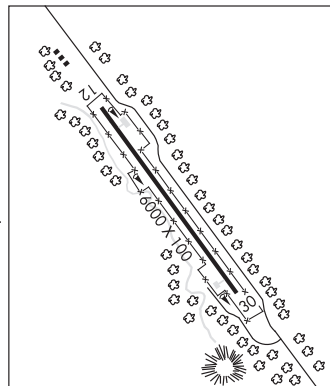
072°-084° byd 40 NM blo 18,000'

092°-111° byd 40 NM blo 13,000'

092°-111° byd 71 NM

112°-119° byd 40 NM blo 18,000'

120°-147° byd 40 NM



**BAKER MUNI** (BHK)(KBHK) 1 SE UTC-7(-6DT) N46°20.80' W104°15.49'

BILLINGS

2981 B NOTAM FILE BHK

H-2H, L-13E

**RWY 13-31:** H5904X75 (ASPH-GRVD) S-20, D-26 MIRL

IAP

0.3% up SE

**RWY 13:** REIL. PAPI(P2L)—GA 3.25° TCH 39'.

**RWY 31:** REIL. PAPI(P2L)—GA 3.0° TCH 28'.

**SERVICE:** S4 FUEL 100LL, JET A+ LGT REIL Rwy 13 and Rwy 31, PAPI Rwy 13 and Rwy 31 MIRL Rwy 13-31 opr dusk-0500Z‡ after 0500Z‡ ACTIVATE—CTAF.

**AIRPORT REMARKS:** Attended Mon-Fri 1500-0000Z‡, Sat 1500-1900Z‡.

AIRPORT MANAGER: 406-778-3508

WEATHER DATA SOURCES: ASOS 135.475 (406) 778-3312.

COMMUNICATIONS: CTAF 122.9

Ⓡ SALT LAKE CENTER APP/DEP CON 126.85

CLEARANCE DELIVERY PHONE: For CD ctc Salt Lake ARTCC at 801-320-2568.

**RADIO AIDS TO NAVIGATION:** NOTAM FILE DIK.

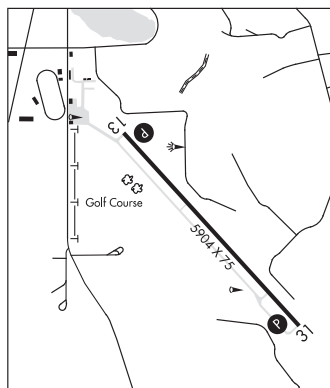
**DICKINSON (VH) (H) VORTACW** 112.9 DIK Chan 76 N46°51.60' W102°46.41' 230° 68.7 NM to fld. 2527/14E.

VOR unusable:

010°-020° byd 40 NM blo 18,000'

180°-230° byd 40 NM

260°-270°



**BENCHMARK** (See AUGUSTA on page 91)

**BERT MOONEY** (See BUTTE on page 96)

**BIG HORN CO** (See HARDIN on page 114)