

## GREENVILLE

**MAC CRENSHAW MEML** (PRN)(KPRN) 2 NE UTC-6(-5DT) N31°50.74' W86°36.65'

NEW ORLEANS

451 B TPA—See Remarks NOTAM FILE ANB

H-6K, 9A, L-181

**RWY 14-32:** H5501X80 (ASPH-GRVD) S-15 MIRL 0.5% up NW

IAP

**RWY 14:** REIL. PAPI(P2L)—GA 3.0° TCH 40'. Tree.

**RWY 32:** REIL. PAPI(P2L)—GA 3.0° TCH 40'. Thld dspcld 300'. Trees.

**RUNWAY DECLARED DISTANCE INFORMATION**

**RWY 14:** TORA-5200 TODA-5500 ASDA-5200 LDA-5200

**RWY 32:** TORA-5500 TODA-5500 ASDA-5500 LDA-5200

**SERVICE:** FUEL 100LL LGT Actvt REIL Rwy 14 and 32; PAPI Rwy 14 and 32; MIRL Rwy 14-32—CTAF.

**AIRPORT REMARKS:** Attended Mon-Fri 1400-2300Z†, unattended Sat-Sun.

Svc charge for fuel aft hrs call 334-300-0032. TPA-1000' AGL Category A and B actf, 1500' AGL Category C actf.

**AIRPORT MANAGER:** 334-382-8166

**WEATHER DATA SOURCES:** ASOS 120.0 (334) 383-9676.

**COMMUNICATIONS:** CTAF/UNICOM 122.8

Ⓡ ATLANTA CENTER APP/DEP CON 120.55

**CLEARANCE DELIVERY PHONE:** For CD ctc Atlanta ARTCC at 770-210-7692.

**RADIO AIDS TO NAVIGATION:** NOTAM FILE MGM.

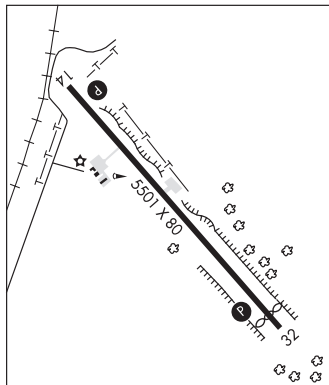
**MONTGOMERY (VH) (H) VORTAC** 112.1 MGM Chan 58 N32°13.34' W86°19.18' 210° 27.0 NM to fld. 271/3E.

VOR unusable:

142°-146° byd 40 NM

170°-181° byd 40 NM

212°-223° byd 40 NM



**GULF SHORES INTL/JACK EDWARDS FLD** (JKA)(KJKA) 2 N UTC-6(-5DT) N30°17.38'

NEW ORLEANS

W87°40.31'

H-7E, 8G, L-21C, 22H

17 B LRA ARFF Index—See Remarks NOTAM FILE ANB

IAP, AD

**RWY 09-27:** H6962X100 (ASPH-GRVD) S-80, D-100

PCN 30 F/B/X/T HIRL

**RWY 09:** PAPI(P4L)—GA 3.0° TCH 50'. Thld dspcld 462'. Trees.

**RWY 27:** MALS. PAPI(P4L)—GA 3.0° TCH 50'.

**RWY 17-35:** H3596X75 (ASPH) S-80, D-100 PCN 23 F/B/X/T MIRL

**RWY 17:** PAPI(P2L)—GA 3.63° TCH 48'. Trees.

**RWY 35:** PAPI(P2L)—GA 4.0° TCH 29'. Thld dspcld 320'. Tree.

**RUNWAY DECLARED DISTANCE INFORMATION**

**RWY 09:** TORA-6962 TODA-6962 ASDA-6962 LDA-6500

**RWY 17:** TORA-3276 TODA-3276 ASDA-3276 LDA-3276

**RWY 27:** TORA-6500 TODA-6500 ASDA-6500 LDA-6500

**RWY 35:** TORA-3596 TODA-3596 ASDA-3596 LDA-3276

**SERVICE:** S4 FUEL 100LL, JET A+ OX 1, 3 LGT When ATCT clsd actvt MALS. Rwy 27; PAPI Rwy 09, 27, 17 and 35; HIRL Rwy 09-27; MIRL Rwy 17-35—CTAF.

**AIRPORT REMARKS:** Attended 1200-0400Z†. Aft hrs svc call

251-968-5200. Extv banner towing, helicopters and para-sail ops

along coastline 15 NM miles west to 20 NM east of Gulf

Shores/Orange Beach, and 15 NM WSW to 20 NM ESE of JKA. HOP

at or blw 300' MSL w/ 1 NM of JKA when Indg/dep helipad lctd 1.6 NM E, directly under Rwy 27 final. NOLF Barin lctd

6 miles NE of AP may be mistaken for Jack Edwards Intl AP. Hi vol of mil tfc will be oprg in the Barin Field tfc pat from

sfc to 3,000' AGL. Class I, ARFF Index A. Index A ARFF equip avbl on req. Rwy 17-35 not avbl for acf ops. Acf ops

involving acf with more than 9 pax seats are NA in excess of 15 mins bfr or aft or aft sked arr or dep times w prior cdn

with arpt mgmt or the arpt safety dept and cfm that ARFF svcs are avbl prior to ldg or tkof. Unsked acf ops with more

than 30 pax seats should ctc AMGR (251) 967-3968.

**AIRPORT MANAGER:** 251-967-3968

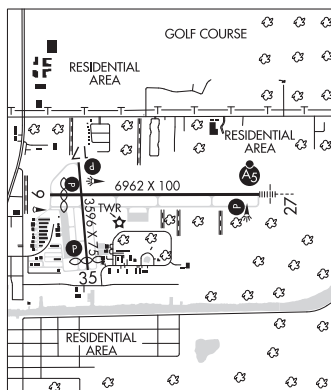
**WEATHER DATA SOURCES:** AWOS-3PT (251) 923-5615 LAWRS.

**COMMUNICATIONS:** CTAF 118.65 UNICOM 122.7 ATIS 134.525 (251) 968-7581

Ⓡ PENSACOLA APP/DEP CON 120.65

**GULF SHORES TOWER** 118.65 (1300-0300Z†) GND CON 121.7

CLNC DEL 121.7 124.55 (Pensacola Apch when twr clsd)



CONTINUED ON NEXT PAGE

CONTINUED FROM PRECEDING PAGE

AIRSPACE: CLASS D svc 1300-0300Z; other times CLASS G.

RADIO AIDS TO NAVIGATION: NOTAM FILE BFM.

BROOKLEY (L) (L) VORTACW 116.35 BFM Chan 110(Y) N30°36.76' W88°03.33' 130° 27.7 NM to fld. 12/4E.

VOR unusable:

265°-300° byd 23 NM blo 3,000'

TACAN unusable:

265°-300° byd 23 NM blo 3,000'

ILS/DME 110.7 I-JKA Chan 44 Rwy 27.

COMM/NAV/WEATHER REMARKS: Freq 122.7 for UNICOM use only.

GUNTERSVILLE MUNI/JOE STARNES FLD (8A1) 3 NE UTC-6(-5DT) N34°24.37' W86°15.65'

ATLANTA

615 B NOTAM FILE ANB

H-6K, 9A, L-18I

RWY 07-25: H5005X75 (ASPH-GRVD) S-24 MIRL

IAP

RWY 07: REIL. Tree.

RWY 25: REIL. PAPI(P2L)—GA 3.35° TCH 50'. Trees.

SERVICE: S4 FUEL 100LL, JET A+ LGT ACTIVATE REIL Rwy 07 and

Rwy 25; PAPI Rwy 25; MIRL Rwy 07-25—CTAF.

AIRPORT REMARKS: Attended Mon-Sat 1400-2300Z. Mgr on call aft hrs.

Deer, birds and coyotes on and invof arpt. Call out svc avbl

256-582-6087. Fuel: 24/7 self-service AVGAS and full svc Jet A

during nml opn hrs.

AIRPORT MANAGER: (256) 582-6087

COMMUNICATIONS: CTAF/UNICOM 122.8

HUNTSVILLE APP/DEP CON 125.6 (1200-0600Z)

MEMPHIS CENTER APP/DEP CON 120.8 (0600-1200Z)

CLEARANCE DELIVERY PHONE: For CD ctc Huntsville Apch at 256-542-2070,

when Apch clsd ctc Memphis ARTCC at 901-368-8453/8449.

RADIO AIDS TO NAVIGATION: NOTAM FILE GAD.

GADSDEN (VL) (L) VOR/DME 112.3 GAD Chan 70 N33°58.58'

W86°05.01' 339° 27.2 NM to fld. 560/2E.

VOR unusable:

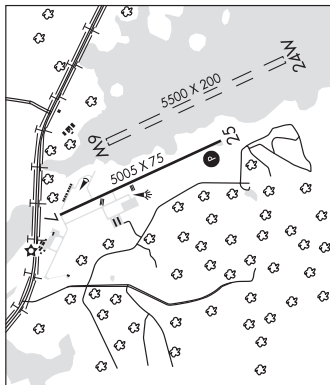
081°-084° byd 40 NM

091°-229° byd 40 NM

295°-305° byd 40 NM blo 3,500'

295°-305° byd 47 NM

306°-054° byd 40 NM



WATERWAY 06W-24W: 5500X200 (WATER)

H L SONNY CALLAHAN (See FAIRHOPE on page 51)

HALEYVILLE

POSEY FLD (1M4) 3 NE UTC-6(-5DT) N34°16.82' W87°36.03'

ATLANTA

930 B NOTAM FILE ANB

H-6K, 9A, L-18H

RWY 18-36: H5008X100 (ASPH) S-20 MIRL 0.5% up N

IAP

RWY 18: REIL. PAPI(P4L)—GA 3.0° TCH 49'. Tree.

RWY 36: REIL. PAPI(P4L)—GA 3.0° TCH 39'. Tree.

SERVICE: FUEL 100LL, JET A+ LGT ACTIVATE REIL Rwy 18 and Rwy

36; PAPI Rwy 18 and Rwy 36; MIRL Rwy 18-36—CTAF.

AIRPORT REMARKS: Attended Mon-Fri 1400-2300Z. For svc after hrs call

205-494-9527, fuel unavbl wkends exc prior avpl. Widespread

cracking and vegetation growth on ramp.

AIRPORT MANAGER: 205-486-8054

WEATHER DATA SOURCES: AWOS-3PT 119.525 (205) 486-0035.

COMMUNICATIONS: CTAF/UNICOM 122.8

® MEMPHIS CENTER APP/DEP CON 120.8

CLEARANCE DELIVERY PHONE: For CD ctc Memphis ARTCC at

901-368-8453/8449.

RADIO AIDS TO NAVIGATION: NOTAM FILE ANB.

HAMILTON (L) DME 110.4 HAB Chan 41 N34°11.93'

W88°00.70' 076° 21.0 NM to fld. 802.

