WAAS CH 78204 W09A	APP CRS 093°	Rwy ldg 7709 TDZE 660 Apt Elev 680

RNAV (GPS) RWY 9R
CHICAGO O'HARE INTL (ORD)

RADAR required for procedure entry. RNP APCH.

Simultaneous approach authorized. For uncompensated Baro-VNAV systems, LNAV/VNAV NA below -19°C or above 54°C. LNAV procedure NA during simultaneous operations. Use of FD or AP providing RNAV track guidance required during simultaneous operations. For inop ALS, increase LNAV/VNAV all Cats visibility to RVR 6000, and LNAV Cat C/D visibility to 1 3/8 SM.

MALSR

MISSED APPROACH: Climb to 4000 direct GRABL and hold.

D-ATIS	CHICAGO APP CON	O'HARE TOWERS	GND CON	(TWR CENTER)
135.4	119.0 292.125	128.15 348.0 (Rwy 9L/27R) 133.0 348.0 (10R/28L)	124.125 (TWR NORTH)	121.75 (OBND)
282.225		120.75 121.15 126.9 132.7 348.0 (CENTER)	118.05 (TWR SOUTH)	121.9 (IBND)
			226.675 (ALL TWRS)	

CLNC DEL	CPDLC
121.6	

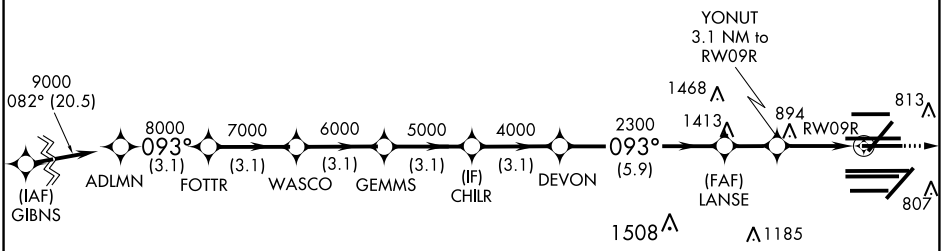

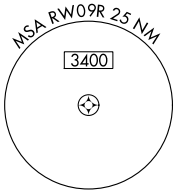

MISSED APCH FIX
4 NM
093°
273°
GRABL

ELEV 680	D	TDZE 660

VGSI and RNAV glidepath not coincident (VGSI Angle 3.00/TCH 74).

4000 GRABL

* LNAV only.



CATEGORY		A	B	C	D
LPV	DA	860/18 200 (200-½)			
LNAV/VNAV	DA	1070/40 410 (400-¾)			
LNAV	MDA	1160/24 500 (500-½)		1160/50 500 (500-1)	

093° to RW09R

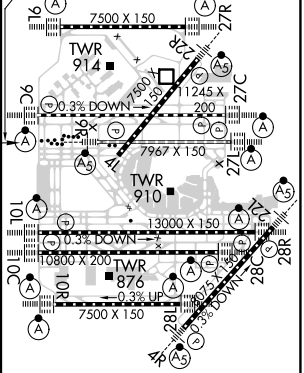

HIRL all Rwys
TDZ/CL all Rwys except 4L

EC-3, 09 SEP 2021 to 07 OCT 2021
EC-3, 09 SEP 2021 to 07 OCT 2021