VIRGINIA BEACH, VIRGINIA

HI-TACAN RWY 23L/R

TACAN NTU Chan 113	APCH CRS 244°	Rwy ldg 23L 12,008 23R 8000 TDZE 23L 21 23R 21 Arpt Elev 22

JAL-934 [USN]

OCEANA NAS (APOLLO SOUCEK FIELD) (KNTU)

* When ALS inop, increase CAT CDE vis to 1¼ miles

ALSF-1

MISSED APPROACH: Climb to 3000 via R-064 to NTU TACAN, and via R-223 to GRAIT and hold.

ATIS	APP CON	OCEANA TOWER	GND CON	CLNC DEL	ASR/PAR
317.6	123.9 266.8	127.075 360.2	119.6 336.4	254.4	

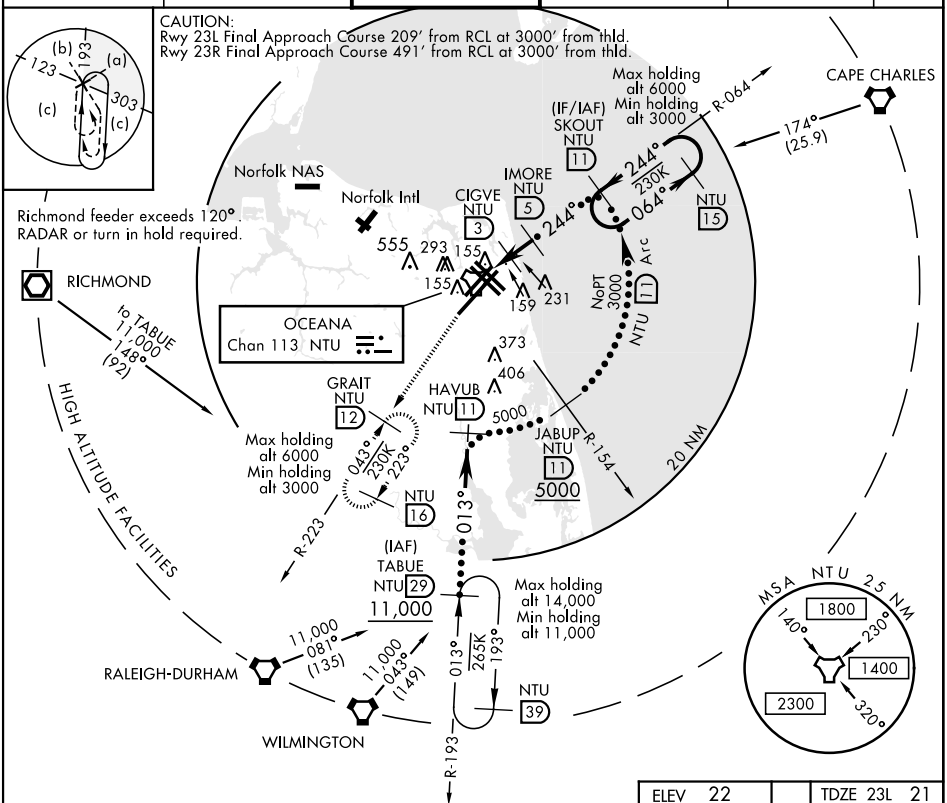

EMERG SAFE ALT 100 NM 4100

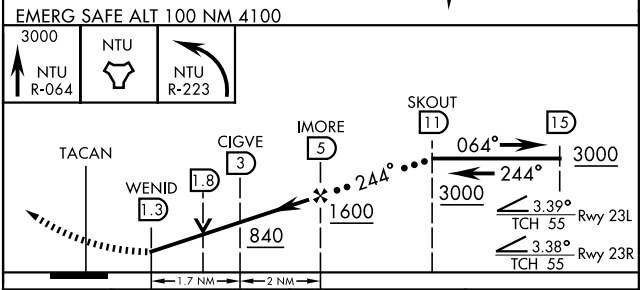

CATEGORY	C	D	E
S-23L *	460-¾ 439 (500-¾)		
S-23R	460-1¼ 439 (500-1¼)		
C CIRCLING	640-1¾ 618 (700-1¾)	640-2 618 (700-2)	900-3 878 (900-3)

ELEV 22

TDZE 23L 21
TDZE 23R 21

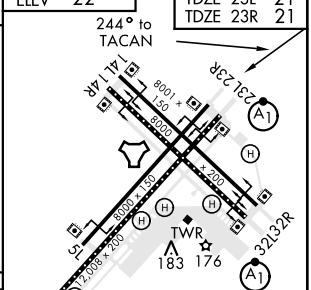

HIRL all Rwy
Wave-Off Lgt all Rwy

VIRGINIA BEACH, VIRGINIA 36°49′N-76°02′W OCEANA NAS (APOLLO SOUCEK FIELD) (KNTU)

Amdt 4 03JAN19

HI-TACAN RWY 23L/R

NE-3, 09 SEP 2021 to 07 OCT 2021