



# SARASOTA FIVE DEPARTURE


SARASOTA/BRADENTON INTL (SRQ)  
SARASOTA (BRADENTON), FLORIDA


SEMINOLE  
117.5 SZW   
Chan 122  
N30°33.37'-W84°22.44'  
L-21-22, H-8


**TOP ALTITUDE:  
3000**


TAYLOR  
112.9 TAY   
Chan 76  
N30°30.28'-W82°33.17'  
L-21-24, H-8-12


ATIS  
124.375  
CLNC DEL  
118.25  
GND CON  
121.9 273.6  
SARASOTA TOWER \*  
120.1 (CTAF) 256.8  
TAMPA DEP CON  
119.65 353.575

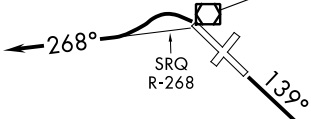
CROSS CITY  
112.0 CTY   
Chan 57  
N29°35.94'-W83°02.93'  
L-21-24, H-8


GATORS  
116.2 GNV   
Chan 109  
N29°41.53'-W82°16.38'  
L-21-24, H-8-12


ST PETERSBURG  
116.4 PIE   
Chan 111  
N27°54.47'-W82°41.06'  
L-21-24, H-8


LAKELAND  
116.0 LAL   
Chan 107  
N27°59.17'-W82°00.83'  
L-21-24, H-8

ORLANDO  
112.2 ORL   
Chan 59  
N28°32.56'-W81°20.10'  
L-21-23-24, H-8



SARASOTA  
117.0 SRQ   
Chan 117  
N27°24.42'-W82°33.82'  
L-21-23, H-8

CYPRESS  
108.6 CYY   
Chan 23  
N26°09.21'-W81°46.69'  
L-21-23, H-8

LEE COUNTY  
114.15 RSW   
Chan 88(Y)  
N26°31.79'-W81°46.55'  
L-21-23, H-8

### TAKEOFF MINIMUMS

- Rwys 4, 22: NA-ATC.
- Rwy 14: Standard.
- Rwy 32: Standard with ATC climb of 500' per NM to 540.
- Rwy 32: Turbojet aircraft do not turn prior to departure end of Rwy.

NOTE: RADAR required.

NOTE: Chart not scale.



### DEPARTURE ROUTE DESCRIPTION

TAKEOFF RWY 14: Climb heading 139°. Expect RADAR vectors to join assigned route, thence. . . .

TAKEOFF RWY 32: Climbing left turn to intercept SRQ R-268 westbound or as assigned by ATC. Expect RADAR vectors to join assigned route, thence. . . .

. . . .maintain 3000 or as assigned by ATC. Expect clearance to filed altitude ten minutes after departure.

SE-3, 19 MAY 2022 to 16 JUN 2022

SE-3, 19 MAY 2022 to 16 JUN 2022