LOC/DME I-ABY 108.5 Chan 22	APP CRS 047°	Rwy ldg 6601 TDZE 196 Apt Elev 196

ILS or LOC RWY 5
SOUTHWEST GEORGIA RGNL (ABY)

From ELMOE and SALER: RNAV-1 GPS required.

T A For inop ALS, increase S-LOC 5 Cats C/D visibility to 1⅜ SM and XIKHO fix minimums S-LOC 5 Cats C/D visibility to RVR 5500.

MALSR A5

MISSED APPROACH: Climb to 1000 then climbing left turn to 3000 direct PZD VOR/DME and hold.

ATIS	JACKSONVILLE CENTER	ALBANY TOWER ★	GND CON	UNICOM
133.05	125.75 226.8	120.25 (CTAF) L 336.4	121.9 348.6	122.95

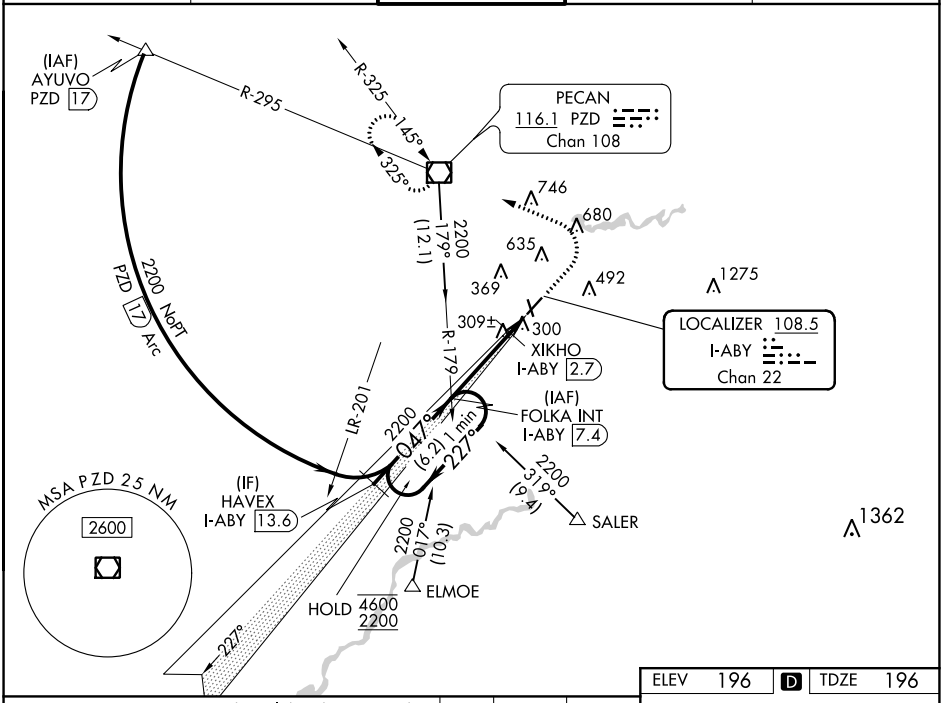

VGSI and ILS glidepath not coincident (VGSI Angle 3.00/TCH 55).

1000 3000 PZD

*LOC only.

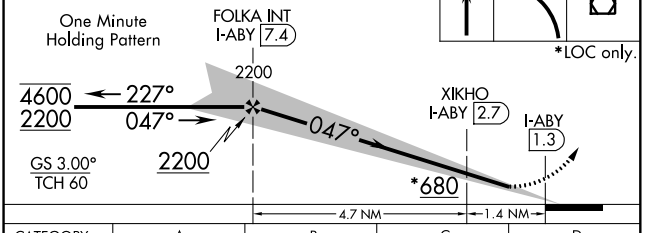

CATEGORY	A	B	C	D
S-ILS 5	396/24 200 (200-½)			
S-LOC 5	680/24 484 (500-½)		680/50 484 (500-1)	
C CIRCLING	680-1 484 (500-1)		940-2¼ 744 (800-2¼)	940-2½ 744 (800-2½)
XIKHO FIX MINIMUMS (DME REQUIRED)				
S-LOC 5	560/24 364 (400-½)		560/35 364 (400-⅝)	
C CIRCLING	640-1 444 (500-1)	660-1 464 (500-1)	940-2¼ 744 (800-2¼)	940-2½ 744 (800-2½)

ELEV 196 D TDZE 196

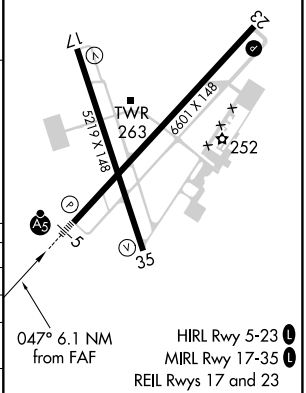

FAF to MAP 6.1 NM

Knots	60	90	120	150	180
Min:Sec	6:06	4:04	3:03	2:26	2:02

SE-4, 16 JUN 2022 to 14 JUL 2022
SE-4, 16 JUN 2022 to 14 JUL 2022