RNAV (GPS) RWY 14
ALEXANDRIA INTL (AEX)

WAAS CH 56417 W14A	APP CRS 141°	Rwy ldg 9352 TDZE 85 Apt Elev 89

DME/DME RNP-0.3 NA. For uncompensated Baro-VNAV systems, LNAV/VNAV NA below -15°C (5°F) or above 48°C (118°F). For inop SSALR increase LNAV Cat D visibility to RVR 6000. RADAR required when R-3801 A-B in use. **RVR 1800 authorized with use of FD or AP or HUD to DA.

SSALR

MISSED APPROACH: Climb to 4000 direct EHHIR and via track 106° to MUSHE and hold.

ASOS	POLK APP CON	ALEXANDRIA TOWER	GND CON	CLNC DEL
123.975	125.4 254.8	127.35 (CTAF) 269.2	121.9 372.0	121.9

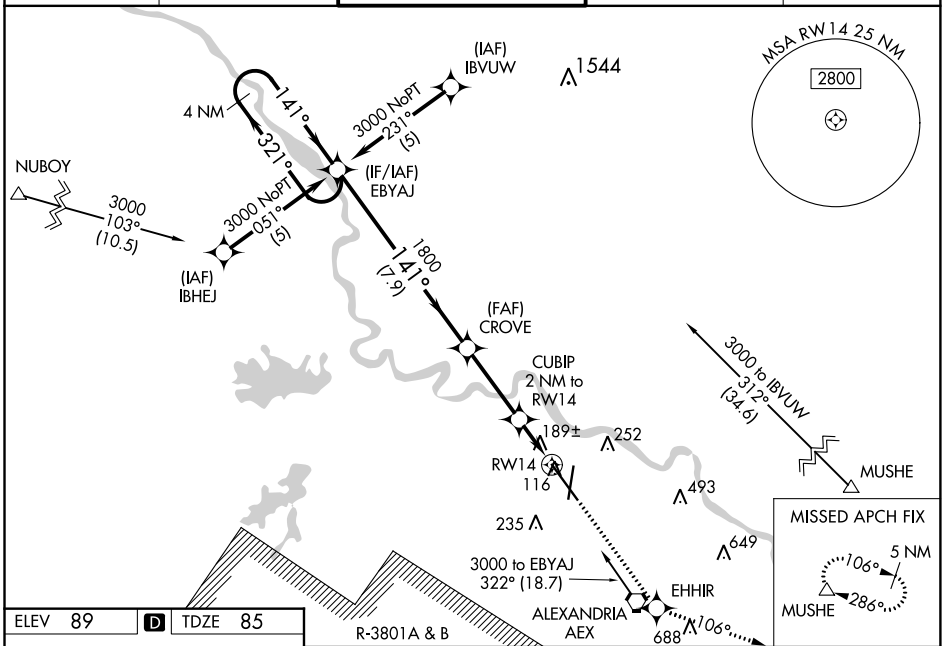

ELEV 89 | D | TDZE 85

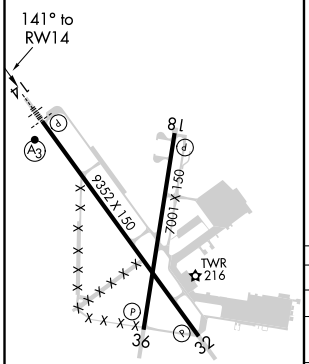

REIL Rwys 18, 32 and 36
HIRL Rwys 18-36 and 14-32

VGSI and RNAV glidepath not coincident (VGSI Angle 3.00/TCH 71).

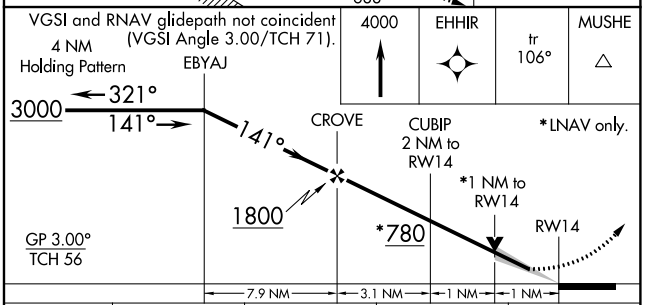

CATEGORY	A	B	C	D
LPV DA**	285/24 200 (200-½)			
LNAV/VNAV DA	488/50 403 (400-1)			
LNAV MDA	480/24 395 (400-½)			480/50 395 (400-1)
CIRCLING	540-1 451 (500-1)	560-1 471 (500-1)	700-1¾ 611 (700-1¾)	860-2½ 771 (800-2½)

SC-4, 16 JUN 2022 to 14 JUL 2022