WAAS CH 73016 W22A	APP CRS 224°	Rwy ldg 8001 TDZE 559 Apt Elev 559

RNAV (GPS) RWY 22

FREDERICK DOUGLASS/GREATER ROCHESTER INTL (ROC)

For uncompensated Baro-VNAV systems, LNAV/VNAV NA below -18°C (0°F) or above 54°C (130°F). DME/DME RNP-0.3 NA.
**RVR 1800 authorized with use of FD or AP or HUD to DA.

MALSR

MISSED APPROACH: Climb to 4000 direct FIDBA and on track 194° to GEE VOR/DME and hold.

ATIS	ROCHESTER APP CON	ROCHESTER TOWER	GND CON	CLNC DEL
124.825	119.55 269.6	118.3 254.3	121.7	118.8 343.65

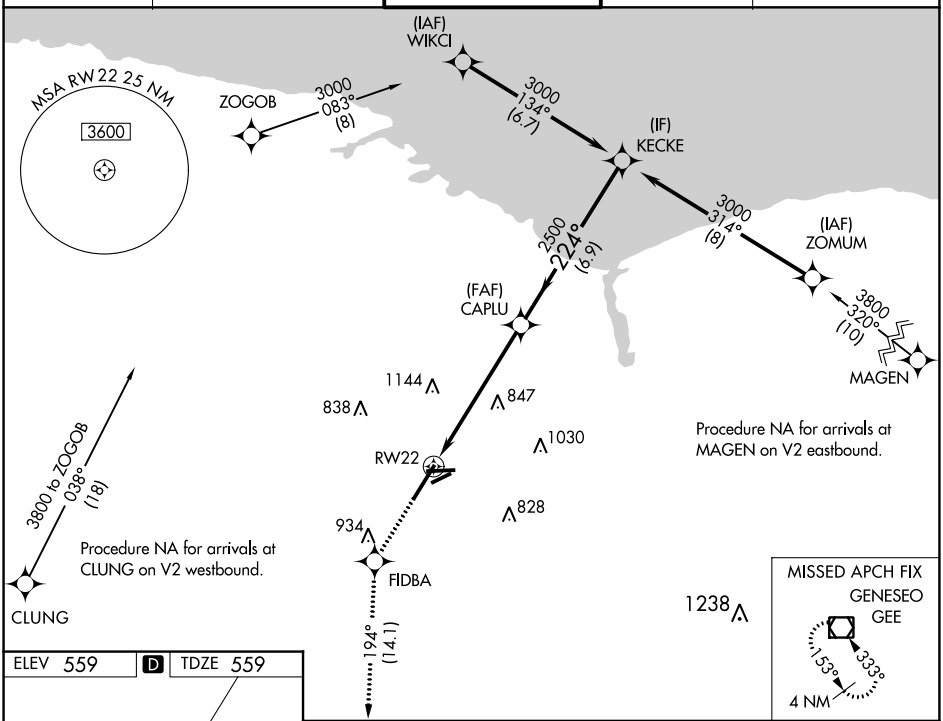

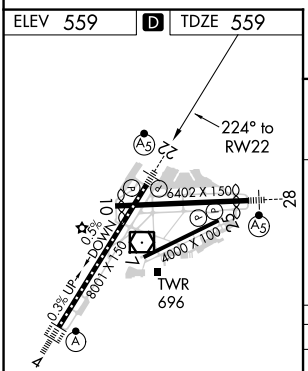

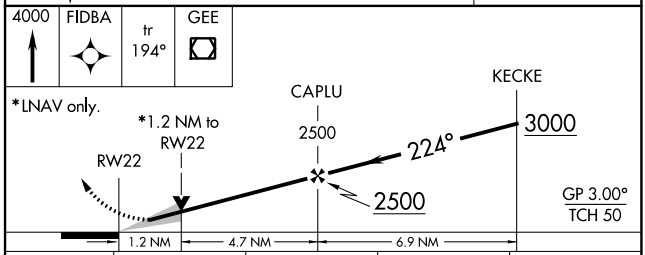

CATEGORY	A	B	C	D
LPV DA	**759/24 200 (200-½)			
LNAV/VNAV DA	859/25 300 (300-½)			
LNAV MDA	980/24 421 (500-½)		980/40 421 (500-¾)	
C CIRCLING	1060-1 501 (600-1)		1500-2¾ 941 (1000-2¾)	1500-3 941 (1000-3)

TDZ/CL Rwy 4
REIL Rwys 7, 10 and 25
MIRL Rwy 7-25
HIRL Rwys 10-28 and 4-22

NE-2, 26 JAN 2023 to 23 FEB 2023

NE-2, 26 JAN 2023 to 23 FEB 2023