WAAS CH 78024 W09A	APP CRS 092°	Rwy ldg 4300 TDZE 22 Apt Elev 22

RNAV (GPS) RWY 9R
NORTH PALM BEACH COUNTY GENERAL AVIATION (F45)

Circling NA to Rwys 9L and 27R. Baro-VNAV NA when using Palm Beach Intl altimeter setting. For uncompensated Baro-VNAV systems, LNAV/VNAV NA below -15°C (5°F) or above 54°C (130°F). DME/DME RNP-0.3 NA. When local altimeter not received, use Palm Beach Intl altimeter setting and increase LPV DA to 300 feet; increase LNAV/VNAV DA to 316 feet; increase all MDA 40 feet and LNAV Cats C/D visibility ⅛ SM. Rwy 9R helicopter visibility reduction below ¾ SM NA.

MISSED APPROACH: Climb to 1700 then climbing left turn to 2500 direct YIGBO and hold.

AWOS-3	PALM BEACH APP CON	CLNC DEL	UNICOM
119.975	128.3 317.4	120.825	123.075 (CTAF) L

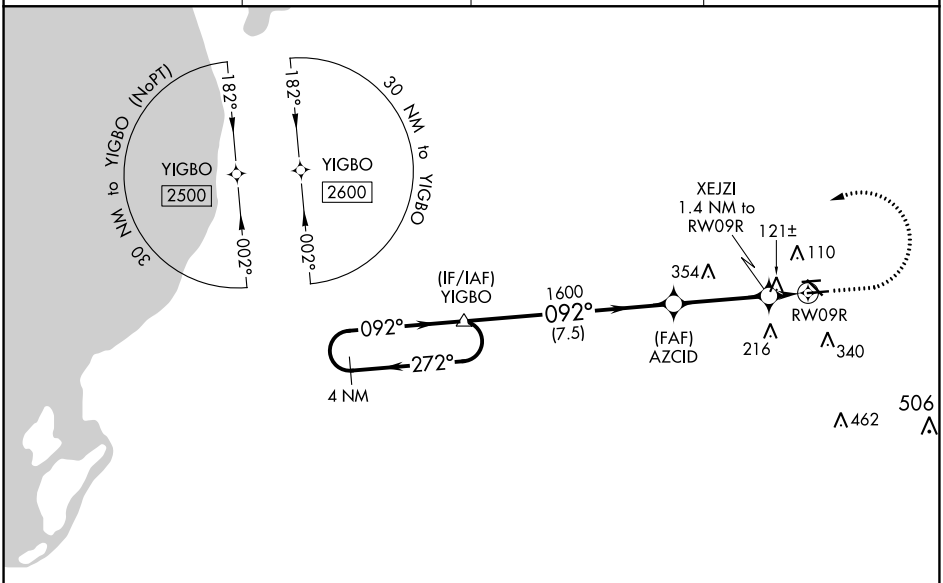

ELEV 22	TDZE 22

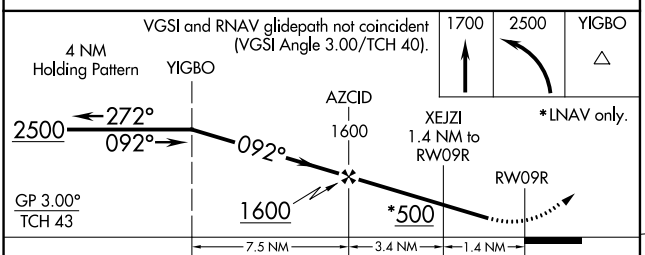

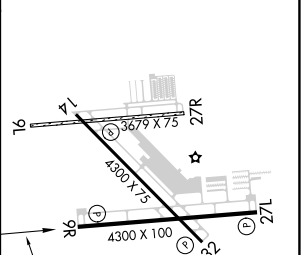

CATEGORY	A	B	C	D
LPV DA	272-⅞ 250 (300-⅞)			
LNAV/VNAV DA	288-⅞ 266 (300-⅞)			
LNAV MDA	420-1 398 (400-1)		420-1⅛ 398 (400-1⅛)	
C CIRCLING	460-1 438 (500-1)	480-1 458 (500-1)	700-2 678 (700-2)	720-2¼ 698 (700-2¼)

MIRL Rwys 9R-27L and 14-32 L
REIL Rwys 9R, 14, 27L and 32 L

SE-3, 26 JAN 2023 to 23 FEB 2023

SE-3, 26 JAN 2023 to 23 FEB 2023