LOC I-JAN	APP CRS	Rwy ldg	8500
110.5	159°	TDZE	312
		Apt Elev	346

ILS RWY 16L (SA CAT I)
JACKSON-MEDGAR WILEY EVERS INTL (JAN)

ASR: Requires specific OPSPEC, MSPEC, or LOA approval and use of HUD to DA. When control tower closed, procedure NA. When local altimeter setting not received, procedure NA.

ALSF-2

MISSED APPROACH: Climb to 800 then climbing left turn to 3000 on heading 090° and MHZ VORTAC R-134 to RAKIN INT/MHZ 16.5 DME and hold.

ATIS	JACKSON APP CON ★	JACKSON TOWER ★	GND CON	UNICOM
121.05	123.9 317.7	120.9 (CTAF) L 352.0	121.7 348.6	122.95

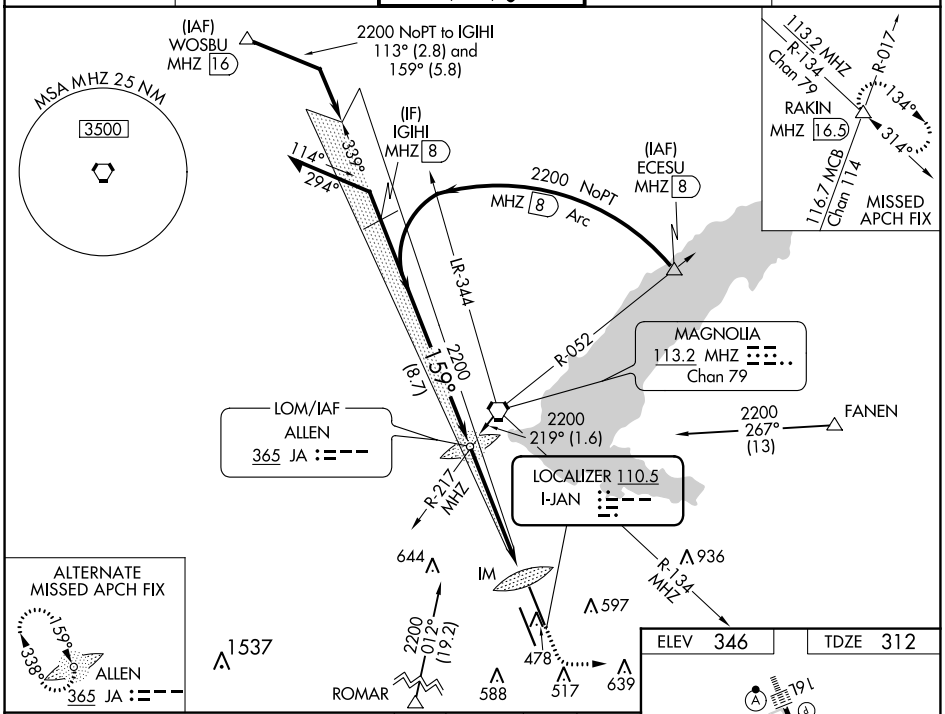

ELEV 346	TDZE 312

VGSI and ILS glidepath not coincident
(VGSI Angle 3.00/TCH 71).

800	3000	MHZ	RAKIN
	hdg 090°	R-134	

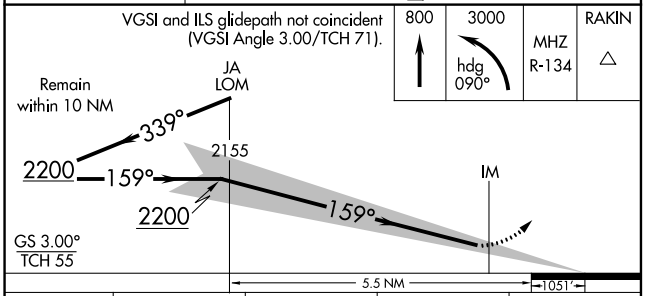

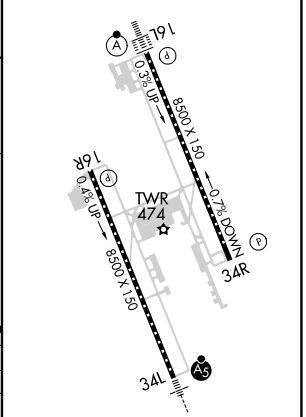

CATEGORY	A	B	C	D
S-ILS 16L	RA 169/14 150 DA 462			

SA CATEGORY I ILS - SPECIAL AIRCREW & AIRCRAFT CERTIFICATION REQUIRED

REIL Rwys 16R and 34R L
HIRL Rwys 16L-34R and 16R-34L L

SC-4, 23 MAR 2023 to 20 APR 2023

SC-4, 23 MAR 2023 to 20 APR 2023