



SARASOTA FIVE DEPARTURE


SARASOTA/BRADENTON INTL (SRQ)
SARASOTA (BRADENTON), FLORIDA


SEMINOLE
117.5 SZW 
Chan 122
N30°33.37'-W84°22.44'
L-21-22, H-8


**TOP ALTITUDE:
3000**


TAYLOR
112.9 TAY 
Chan 76
N30°30.28'-W82°33.17'
L-21-24, H-8-12


ATIS
124.375
CLNC DEL
118.25
GND CON
121.9 273.6
SARASOTA TOWER *
120.1 (CTAF) 256.8
TAMPA DEP CON
119.65 353.575

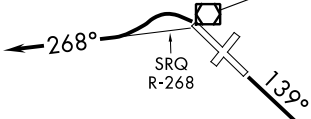
CROSS CITY
112.0 CTY 
Chan 57
N29°35.94'-W83°02.93'
L-21-24, H-8


GATORS
116.2 GNV 
Chan 109
N29°41.53'-W82°16.38'
L-21-24, H-8-12


ST PETERSBURG
116.4 PIE 
Chan 111
N27°54.47'-W82°41.06'
L-21-24, H-8


LAKELAND
116.0 LAL 
Chan 107
N27°59.17'-W82°00.83'
L-21-24, H-8

ORLANDO
112.2 ORL 
Chan 59
N28°32.56'-W81°20.10'
L-21-23-24, H-8



SARASOTA
117.0 SRQ 
Chan 117
N27°24.42'-W82°33.82'
L-21-23, H-8

CYPRESS
108.6 CYY 
Chan 23
N26°09.21'-W81°46.69'
L-21-23, H-8

LEE COUNTY
114.15 RSW 
Chan 88(Y)
N26°31.79'-W81°46.55'
L-21-23, H-8

TAKEOFF MINIMUMS

- Rwys 4, 22: NA-ATC.
- Rwy 14: Standard.
- Rwy 32: Standard with ATC climb of 500' per NM to 540.
- Rwy 32: Turbojet aircraft do not turn prior to departure end of Rwy.

NOTE: RADAR required.

NOTE: Chart not scale.



DEPARTURE ROUTE DESCRIPTION

TAKEOFF RWY 14: Climb heading 139°. Expect RADAR vectors to join assigned route, thence. . . .

TAKEOFF RWY 32: Climbing left turn to intercept SRQ R-268 westbound or as assigned by ATC. Expect RADAR vectors to join assigned route, thence. . . .

. . . .maintain 3000 or as assigned by ATC. Expect clearance to filed altitude ten minutes after departure.

SE-3, 18 MAY 2023 to 15 JUN 2023

SE-3, 18 MAY 2023 to 15 JUN 2023