# RNAV (GPS) RWY 36
## WITTMAN RGNL (OSH)

| WAAS CH 65602 W36A | APP CRS 004° | Rwy ldg 8002 TDZE 808 Apt Elev 808 |
|---|---|---|

For uncompensated Baro-VNAV systems, LNAV/VNAV NA below -20°C (-4°F) or above 54°C (130°F). DME/DME RNP-0.3 NA. When local altimeter setting not received, use Fond Du Lac altimeter setting and increase all DA 31 feet and all MDA 40 feet; increase LNAV/VNAV all Cats visibility to RVR 5600, increase LNAV Cat C/D visibility to RVR 4000, increase Circling Cat D visibility ¼ mile. For inop MALSR when using Fond Du Lac altimeter setting, increase LNAV/VNAV all Cats visibility to 1½ mile and LNAV Cats C/D to RVR 6000. Baro-VNAV and VDP NA when using Fond Du Lac altimeter setting. Circling to Rwy 5, 23 and 31 NA at night. # RVR 1800 authorized with use of FD or AP or HUD to DA, NA when using Fond Du Lac altimeter setting.

MALSR

MISSED APPROACH: Climb to 2800 direct FAVBU and hold.

| ATIS | MILWAUKEE APP CON | OSHKOSH TOWER ★ | GND CON | UNICOM |
|---|---|---|---|---|
| 125.9 | 127.0 263.075 | 118.5 (CTAF) L 290.9 | 132.3 | 122.95 |

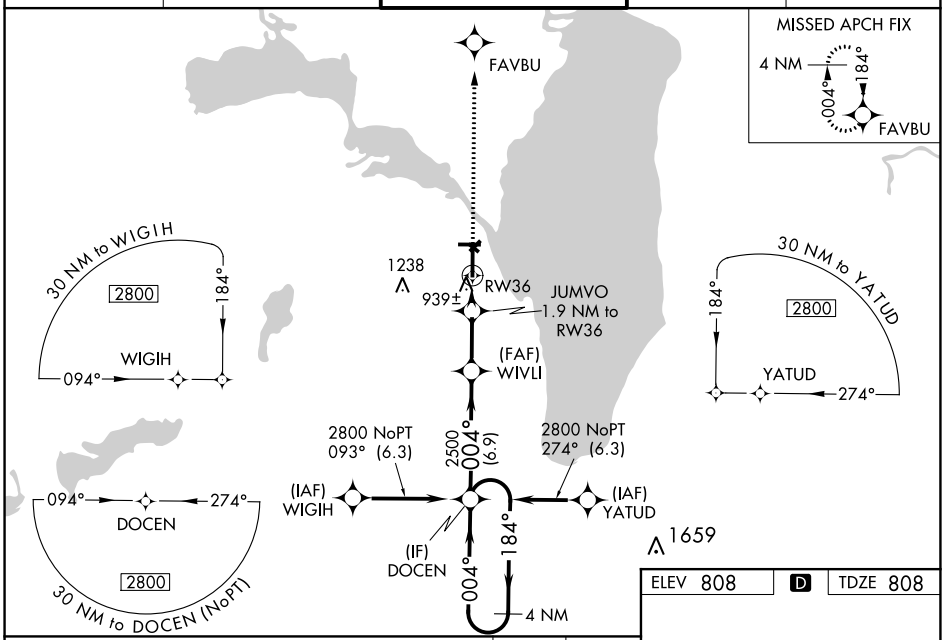


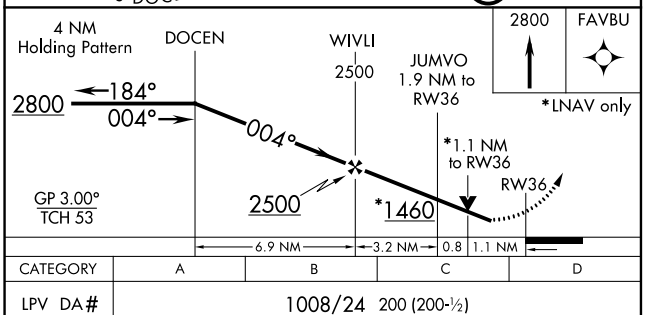


| CATEGORY | A | B | C | D |
|---|---|---|---|---|
| LPV DA# | 1008/24 200 (200-½) | | | |
| LNAV/VNAV DA | 1247/50 439 (500-1) | | | |
| LNAV MDA | 1200/24 392 (400-½) | | 1200/35 392 (400-⅝) | |
| C CIRCLING | 1280-1 472 (500-1) | 1300-1 492 (500-1) | 1360-1½ 552 (600-1½) | 1440-2 632 (700-2) |

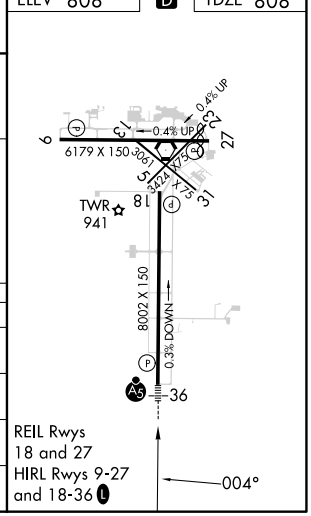




EC-3, 07 SEP 2023 to 05 OCT 2023
EC-3, 07 SEP 2023 to 05 OCT 2023