ALAMOGORDO, NEW MEXICO

HI-ILS or LOC RWY 22

LOC I-HMN	APCH CRS	Rwy ldg 10,578 TDZE 4083 Arpt Elev 4093
111.7	218°	

AL-7 [USAF]

HOLLOMAN AFB (KHMN)

RADAR or DME required.

*When ALS inop, increase vis to ¾ miles.
**When ALS inop, increase vis to 1¾ miles.

ALSF-1

MISSED APPROACH: Climb straight ahead to 7000, passing 5000 turn right and intercept HMN R-320 outbound to JOBAM and hold.

ATIS ★	ALBUQUERQUE CENTER	APP CON	TOWER ★	GND CON	CLNC DEL
273.5	132.65 257.6	120.6 269.225	119.3 254.4	127.05 275.8	126.7 289.4

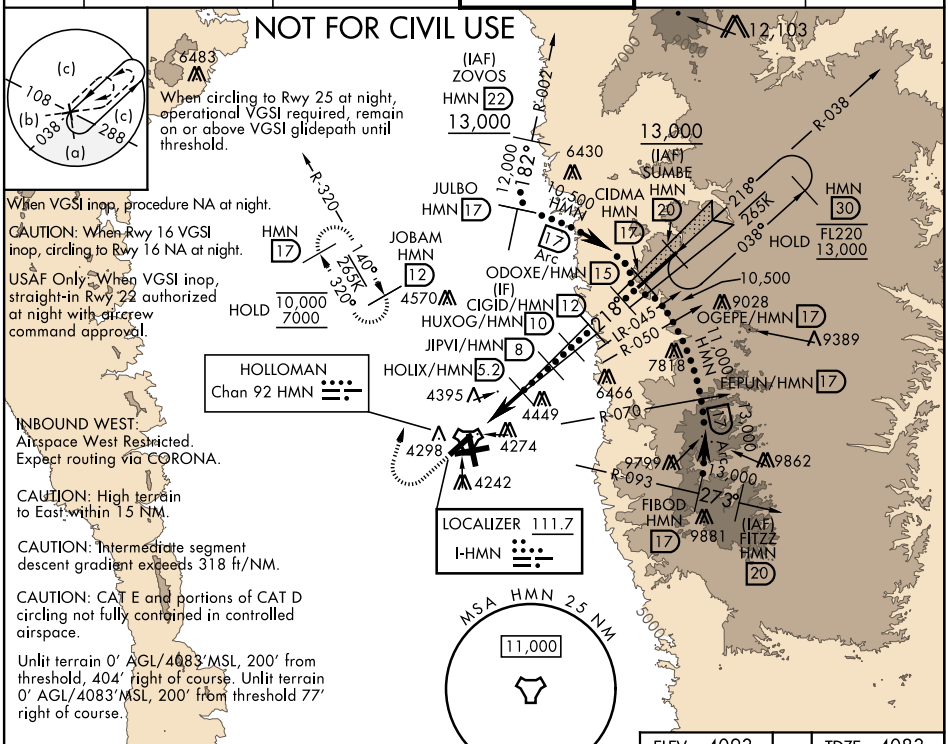

ELEV 4093 TDZE 4083

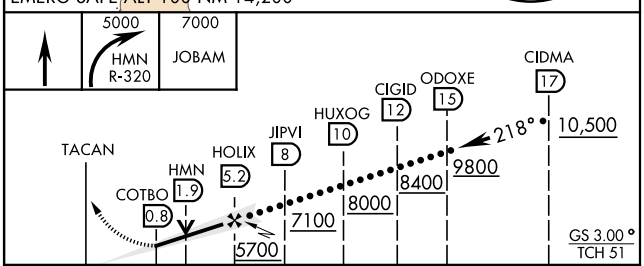

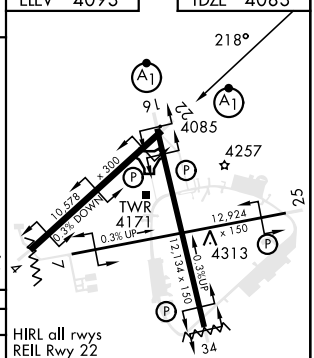

CATEGORY	C	D	E
S-ILS 22*	4283-½ 200 (200-½)		
S-LOC 22**	4680-1¼ 597 (600-1¼)		
C CIRCLING	4680-1¾ 587 (600-1¾)	4740-2 647 (700-2)	4780-2½ 687 (700-2½)

FAF to MAP 4.4 NM					
Knots	120	140	160	180	200
Min:Sec	2:12	1:53	1:39	1:28	1:19

ALAMOGORDO, NEW MEXICO 32°52'N - 106°06'W HOLLOMAN AFB (KHMN)

Amdt 2 10AUG23

HI-ILS or LOC RWY 22

SW-1, 30 NOV 2023 to 28 DEC 2023