WAAS CH 53610 W05A	APP CRS 054°	Rwy ldg 10001 TDZE 900 Apt Elev 926

RNAV (GPS) RWY 5R
PIEDMONT TRIAD INTL (GSO)

RNP APCH-GPS.

For uncompensated Baro-VNAV systems, procedure NA below -16°C or above 47°C.
Simultaneous approach authorized. Use of FD or AP required during simultaneous operations. LNAV procedure NA during simultaneous operations. For inop ALS, increase LNAV Cat C/D visibility to RVR 6000.
**1800 RVR authorized with use of FD or AP or HUD to DA.

MALSR

MISSED APPROACH: Climb to 3200 direct JELEB and hold.

D-ATIS	GREENSBORO APP CON	GREENSBORO TOWER	GND CON	CLNC DEL
128.55	124.35 269.225 (250°-049°) 126.6 327.075 (050°-249°)	119.1 290.325	121.9 348.6	121.75

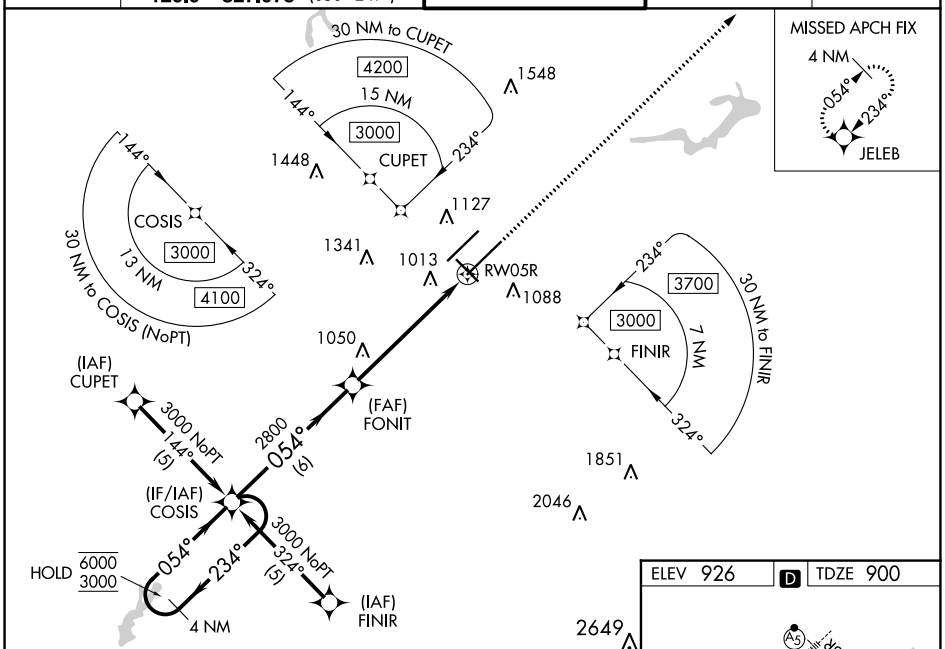

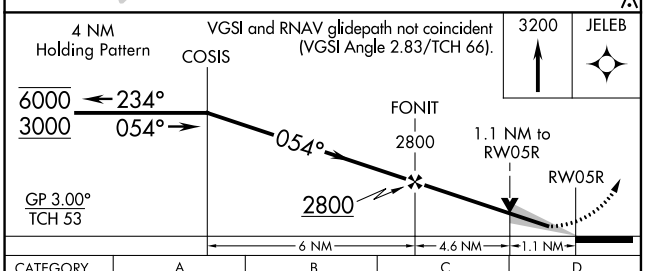

CATEGORY	A	B	C	D
LPV DA**	1100/24 200 (200-½)			
LNAV/VNAV DA	1321/40 421 (400-¾)			
LNAV MDA	1300/24 400 (400-½)		1300/40 400 (400-¾)	
C CIRCLING	1440-1 514 (600-1)		1700-2¼ 774 (800-2¼)	1700-2½ 774 (800-2½)

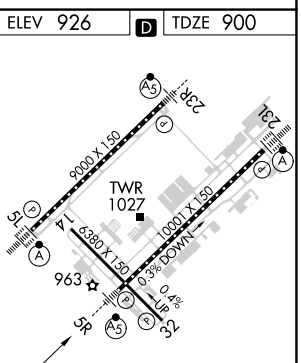

TDZ/CL Rwys 5L, 23R and 23L
REIL Rwy 32
HIRL Rwys 14-32, 5R-23L and 5L-23R

SE-2, 30 NOV 2023 to 28 DEC 2023