LOC I-SAQ	APP CRS	Rwy ldg / TDZE / Apt Elev
109.1	099°	6501 / 1251 / 1252

ILS or LOC RWY 10
ALLEGHENY COUNTY (AGC)

Circling Rwy 13 NA at night.

MISSED APPROACH: Climb to 2000 then climbing right turn to 3000 direct AGC VOR/DME and hold, continue climb-in-hold to 3000.

ATIS	PITTSBURGH APP CON	ALLEGHENY TOWER	GND CON
120.55	119.35 285.575 337.4	121.1 239.0	121.7

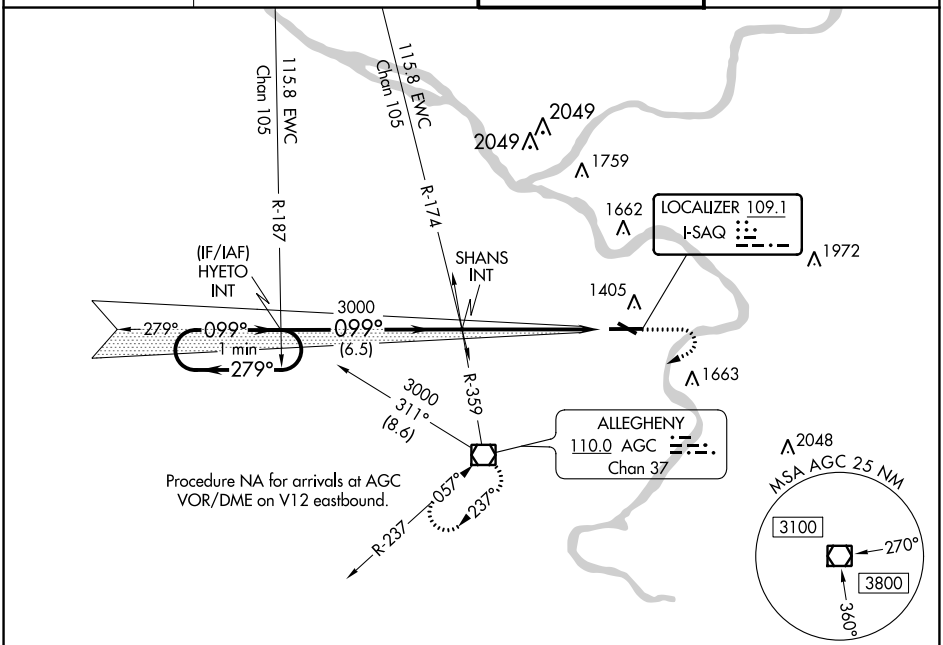

ELEV 1252 TDZE 1251

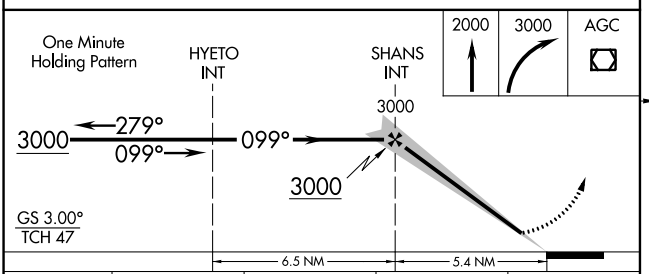

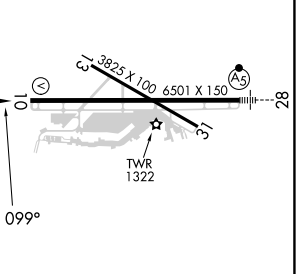

CATEGORY	A	B	C	D
S-ILS 10	1451-¾ 200 (200-¾)			
S-LOC 10	1760-1 509 (600-1)		1760-1⅜ 509 (600-1⅜)	
C CIRCLING	1760-1 508 (600-1)		1980-2 728 (800-2)	1980-2¼ 728 (800-2¼)

REIL Rwys 10, 13, and 31
HIRL Rwys 10-28 and 13-31

FAF to MAP 5.4 NM

Knots	60	90	120	150	180
Min:Sec	5:24	3:36	2:42	2:10	1:48

NE-4, 30 NOV 2023 to 28 DEC 2023

NE-4, 30 NOV 2023 to 28 DEC 2023