WAAS CH 72805 W02A	APP CRS 022°	Rwy ldg 6527 TDZE 1175 Apt Elev 1194

RNAV (GPS) RWY 2
WALLA WALLA RGNL (ALW)

RNP APCH - GPS.

Rwy 2 helicopter visibility reduction below ¾ SM NA. For uncompensated Baro-VNAV systems, LNAV/VNAV NA below -11°C or above 54°C.

MISSED APPROACH: Climb to 4000 direct COSUV and on track 346° to DATES and hold.

ASOS	SPOKANE APP CON ★	WALLA WALLA TOWER ★	GND CON	UNICOM
135.875	133.15 379.15	118.5(CTAF) L 289.4	121.6 289.4	122.95

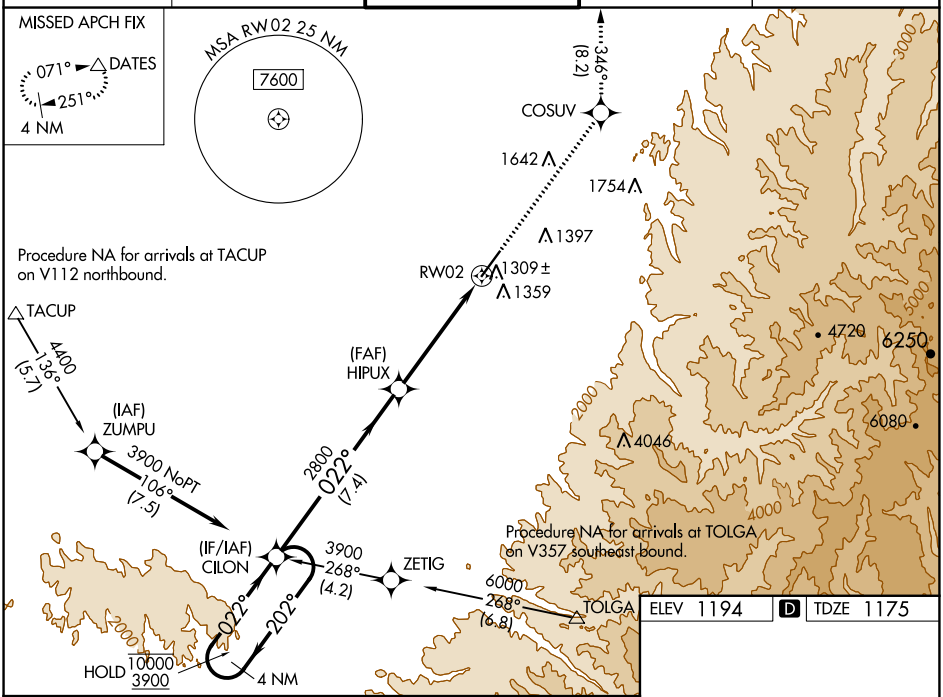

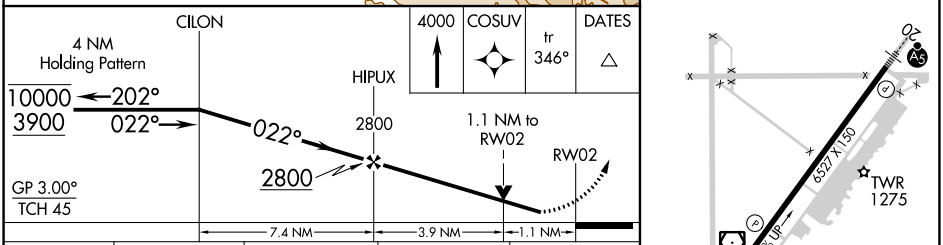
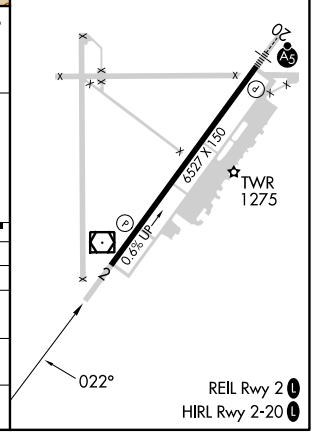
CATEGORY	A	B	C	D
LPV DA	1375-¾ 200 (200-¾)			
LNAV/VNAV DA	1511-1 336 (400-1)			
LNAV MDA	1560-1 385 (400-1)		1560-1⅛ 385 (400-1⅛)	
C CIRCLING	1760-1 566 (600-1)	1820-1 626 (700-1)	2120-2¾ 926 (1000-2¾)	2300-3 1106 (1200-3)