VALPARAISO, FLORIDA

TACAN Z RWY 18

TACAN DWG Chan 2	APCH CRS 183°	Rwy ldg 8025 TDZE 191 Arpt Elev 195	AL-699 [USAF]	DUKE FLD (EGLIN AF AUX NR3) (KEGI)

* When ALS inop, increase RVR to 55, vis to 1 mile.

ALSF-1

MISSED APPROACH: Climb on DWG R-003 to 9 DME (BUBBE), then climbing left turn to 2300 direct DWG R-033/23 DME (PAPPY) and hold.

ATIS ★	EGLIN APP CON	TOWER ★	GND CON
244.575	125.1 281.45 (271°- 089°) 132.1 360.6 (090°- 270°)	133.2 290.425	123.25 251.125

Missed Approach requires use of RNAV or ATC RADAR monitoring.

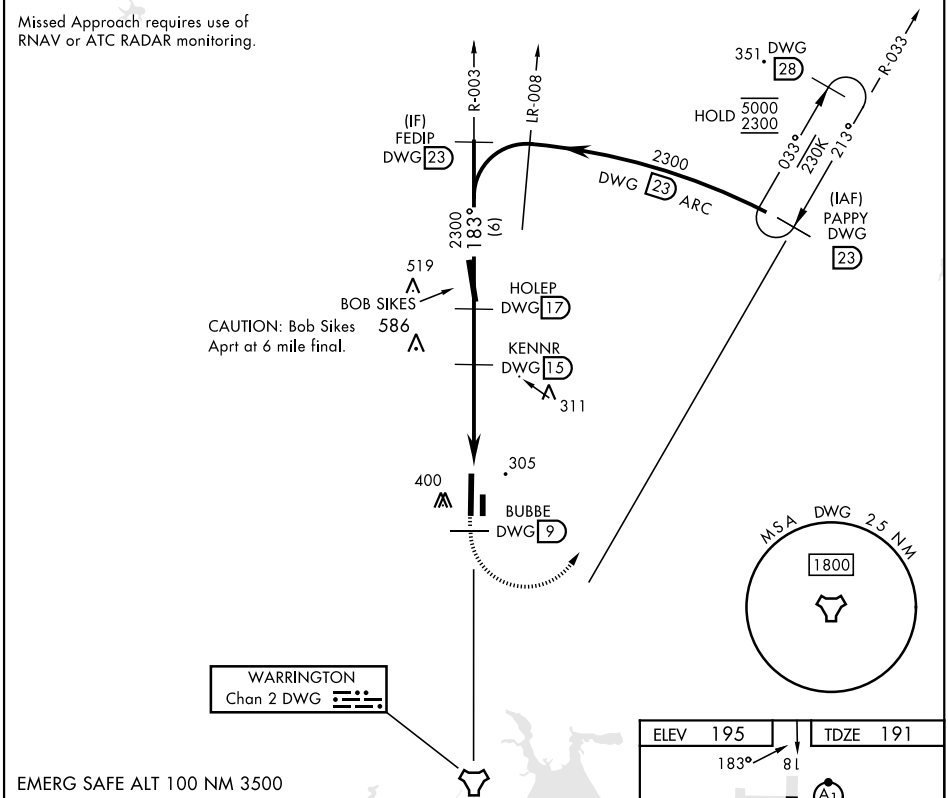

VGSI and descent angles not coincident (VGSI Angle 3.00/TCH 60).

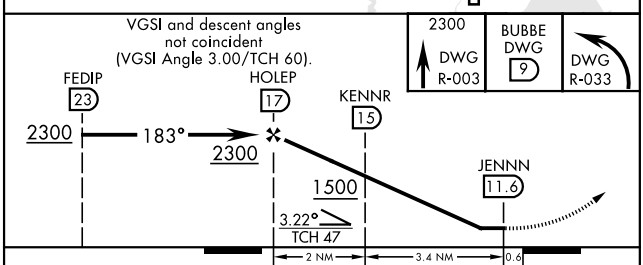

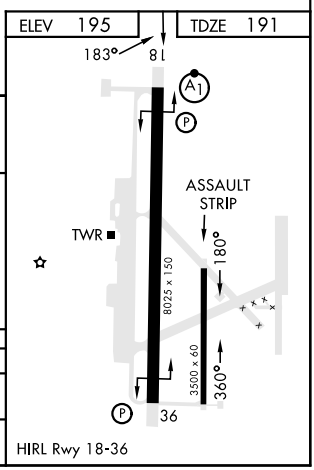

CATEGORY	A	B	C	D	E
S-18*	560/24 369 (400-½)		560/35 369 (400-⅝)		
CIRCLING	660-1 465 (500-1)	700-1 505 (600-1)	700-1½ 505 (600-1½)	760-2 565 (600-2)	780-2 585 (600-2)

SE-3, 30 NOV 2023 to 28 DEC 2023