WAAS CH 65712 W26A	APP CRS 262°	Rwy ldg 3897 TDZE 784 Apt Elev 785

RNAV (GPS) RWY 26

DIXON MUNI-CHARLES R WALGREEN FLD (C73)

RNP APCH.

Baro-VNAV NA. Rwy 26 helicopter visibility reduction below ¾ SM NA. When local altimeter setting not received, use Rochelle altimeter setting.

MISSED APPROACH: Climb to 2700 direct JAVNI and right turn via track 015° to PLL VOR/DME and hold.

AWOS-AV	RPJ AWOS-3	ROCKFORD APP CON	UNICOM
118.575	125.2	126.0 327.0	123.05 (CTAF) L

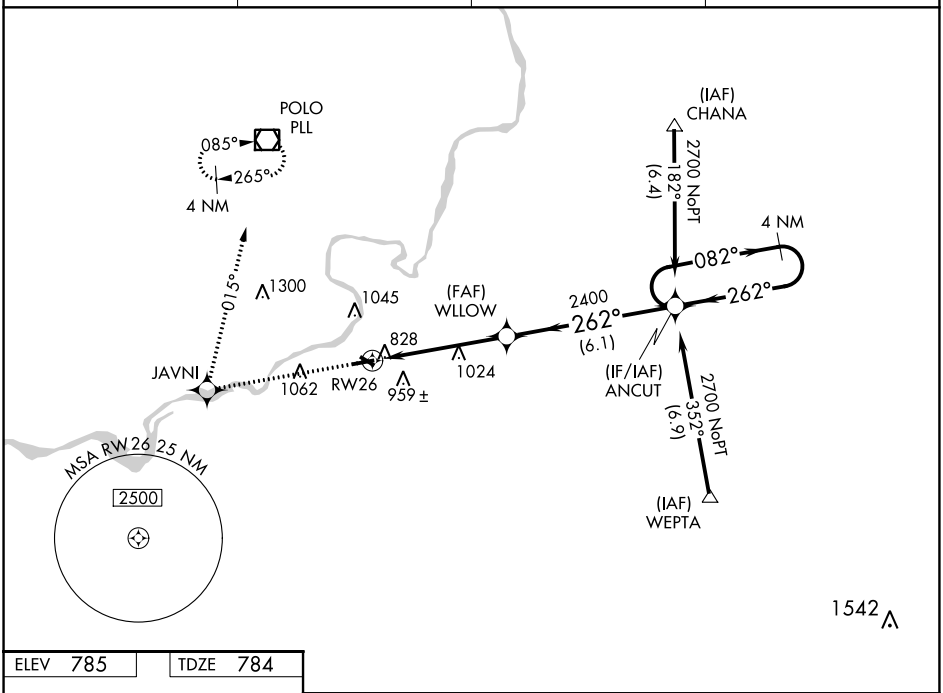

ELEV 785	TDZE 784

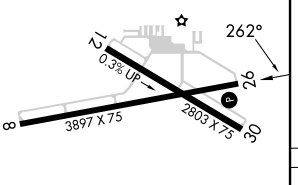

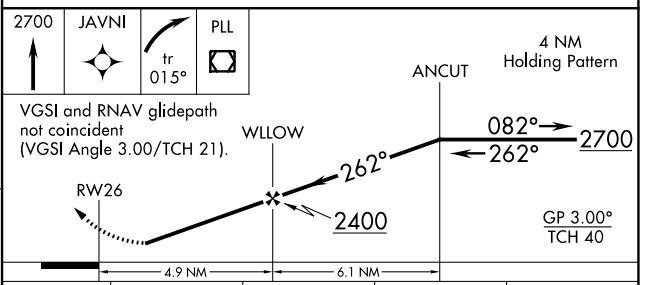

CATEGORY	A	B	C	D
LPV DA	1107-1¼ 323 (400-1¼)			NA
LNAV/VNAV DA	1377-2 593 (600-2)			NA
LNAV MDA	1340-1 556 (600-1)		1340-1½ 556 (600-1½)	NA
CIRCLING	1500-1 715 (800-1)	1520-1 735 (800-1)	1520-2 735 (800-2)	NA

REIL Rwy 8 L
MIRL Rwys 8-26 and 12-30 L

EC-3, 30 NOV 2023 to 28 DEC 2023
EC-3, 30 NOV 2023 to 28 DEC 2023