# RNAV (GPS) RWY 36
## GROVE RGNL (GMJ)

| APP CRS | Rwy ldg | 5200 |
|---|---|---|
| 356° | TDZE | 830 |
| | Apt Elev | 831 |

DME/DME RNP-0.3 NA.

MISSED APPROACH: Climb to 3000 direct UNHAF and hold.

| AWOS-3PT | KANSAS CITY CENTER | UNICOM |
|---|---|---|
| 119.025 | 128.6 282.325 | 122.8 (CTAF) |

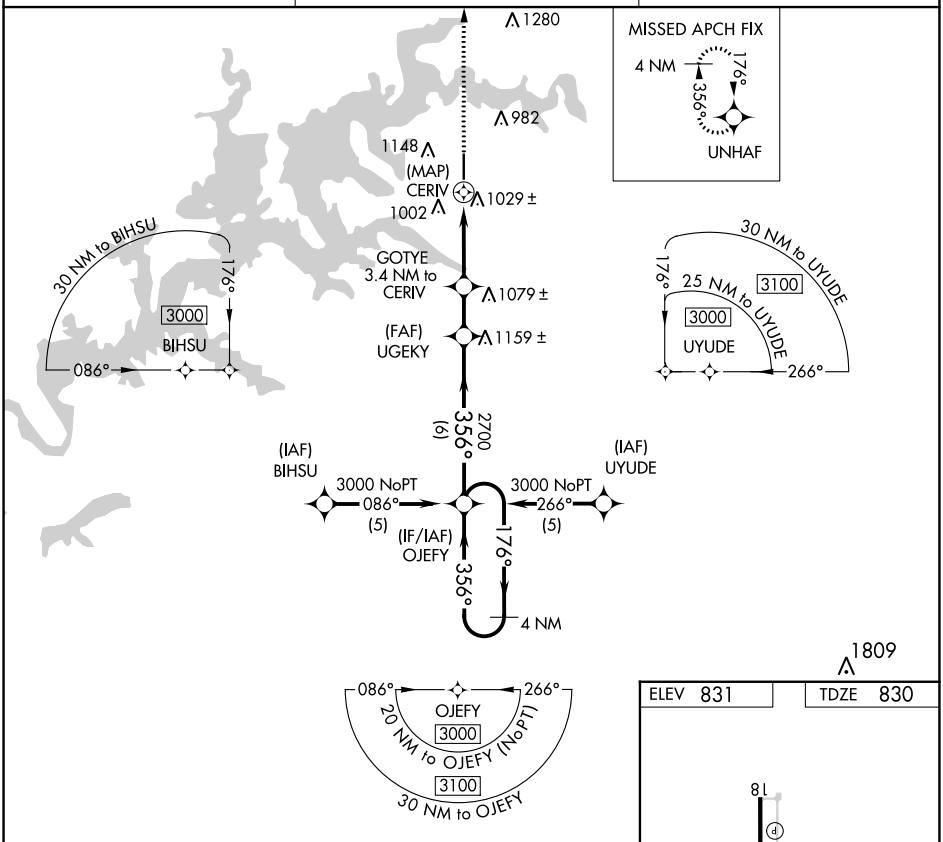


| ELEV 831 | TDZE 830 |
|---|---|

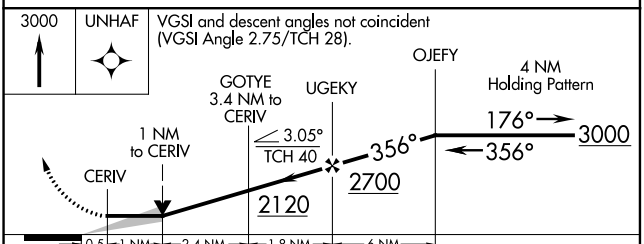


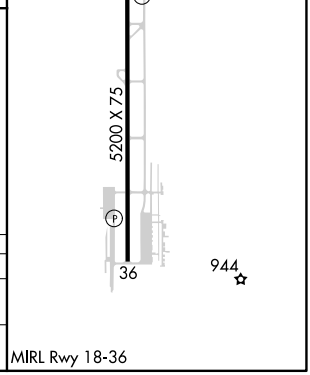


MIRL Rwy 18-36

| CATEGORY | A | B | C | D |
|---|---|---|---|---|
| LNAV MDA | 1280-1 450 (500-1) | | 1280-1¼ 450 (500-1¼) | NA |
| C CIRCLING | 1500-1 669 (700-1) | | 1500-1¾ 669 (700-1¾) | NA |




SC-1, 30 NOV 2023 to 28 DEC 2023