APP CRS	Rwy ldg	N/A
126°	TDZE	N/A
	Apt Elev	5945

RNAV (GPS)-A
HOPKINS FLD (AIB)

RNP APCH-GPS.

Circling NA to Rwys 11 and 29. Circling Rwy 23 NA at night. When local altimeter setting not received, procedure NA.

MISSED APPROACH: Climbing left turn to 12000 direct PAROX and hold, continue climb-in-hold to 12000.

AWOS-3	DENVER CENTER	UNICOM
132.525	127.1	122.8 (CTAF) L

All arrivals on V244 descend to 12000 in PAROX holding pattern before departing PAROX.
NoPT for arrival at PAROX on V391 southbound.

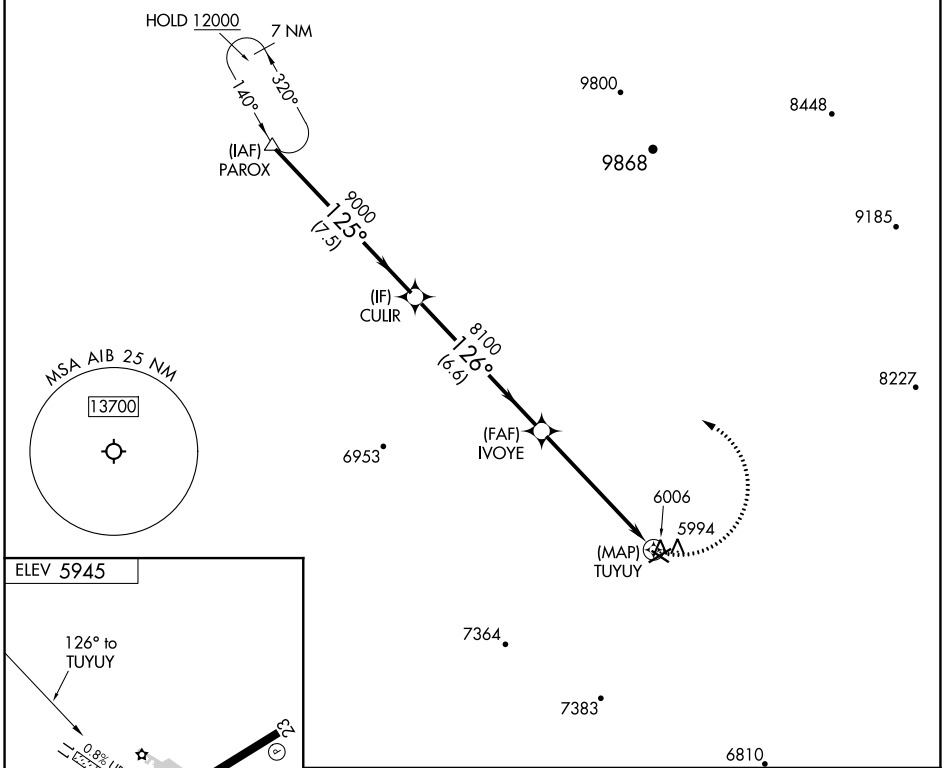

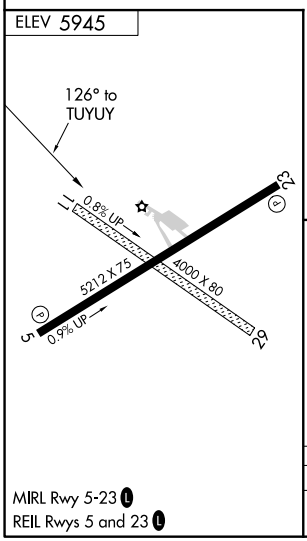

MIRL Rwy 5-23 L
REIL Rwys 5 and 23 L

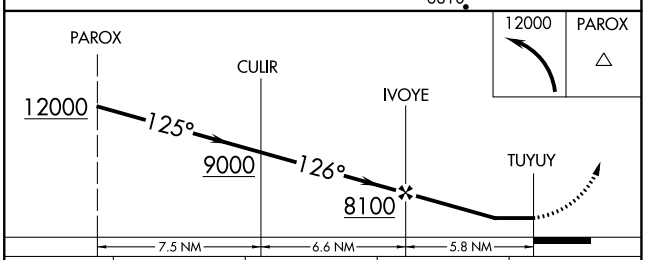

CATEGORY	A	B	C	D
C CIRCLING	6320-1 375 (400-1)	6400-1 455 (500-1)	6800-2½ 855 (900-2½)	NA

SW-1, 30 NOV 2023 to 28 DEC 2023