FORT WORTH, TEXAS

HI-TACAN Y RWY 18

TACAN NFW Chan 24	APCH CRS 172°	Rwy ldg 11,999 TDZE 636 Arpt Elev 650	[USN]	FORT WORTH NAS JRB (CARSWELL FLD) (KNFW)

FUZ VORTAC or RADAR required.

* Circling not authorized E of Rwy 18-36.

MISSED APPROACH: Climb to 3000 direct LYLEE to intercept FUZ VORTAC R-218 to MOLKE and hold.

ATIS★	REGIONAL APP CON	NAVY FORT WORTH TOWER★	GND CON	CLNC DEL	ASR/PAR
351.675	125.8 257.95	120.95 L 269.325	121.675 279.575	126.4 254.325	

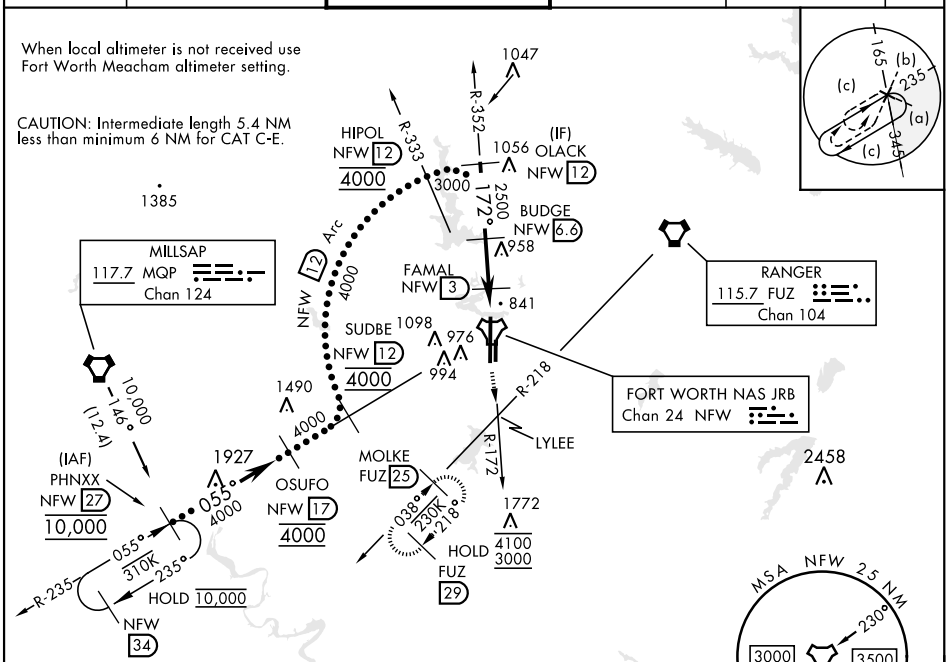

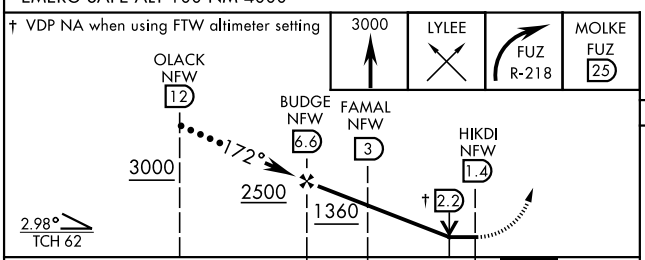

CATEGORY	C	D	E
S-18	1100-1⅜ 464 (500-1⅜)		
C CIRCLING*	1320-1¾ 670 (700-1¾)	1340-2¼ 690 (700-2¼)	1440-2¾ 790 (800-2¾)
FORT WORTH MEACHAM ALTIMETER			
S-18	1120-1⅜ 484 (500-1⅜)		
C CIRCLING*	1340-2 690 (700-1)	1360-2¼ 710 (700-2¼)	1460-2¾ 810 (900-2¾)

ELEV 650 | TDZE 636

REIL Rwy 18 L
HIRL Rwy 18-36 L

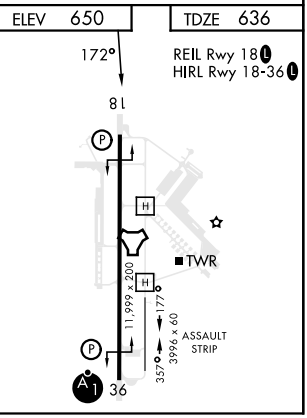

FORT WORTH, TEXAS 32°46′N-97°26′W FORT WORTH NAS JRB (CARSWELL FLD) (KNFW)

Orig 18MAY23

HI-TACAN Y RWY 18

SC-2, 21 MAR 2024 to 18 APR 2024