RNAV (GPS) Y RWY 35R

RENO/TAHOE INTL (RNO)

WAAS CH 40409 W35B	APP CRS 347°	Rwy ldg 9000 TDZE 4408 Apt Elev 4415

RNP APCH - GPS.

Rwy 35R helicopter visibility reduction below ¾ SM NA.

NA

MISSED APPROACH: Climb to 11000 direct FOBAX and on track 346° to TAKLE and hold, continue climb-in-hold to 11000.
*Missed approach requires minimum climb of 250 feet per NM to 6100.

D-ATIS	NORCAL APP CON	RENO TOWER	GND CON	CLNC DEL	CPDLC
135.8 363.0	119.2 279.55 126.3 353.9	118.7 257.8	121.9 348.6	124.9 370.85	

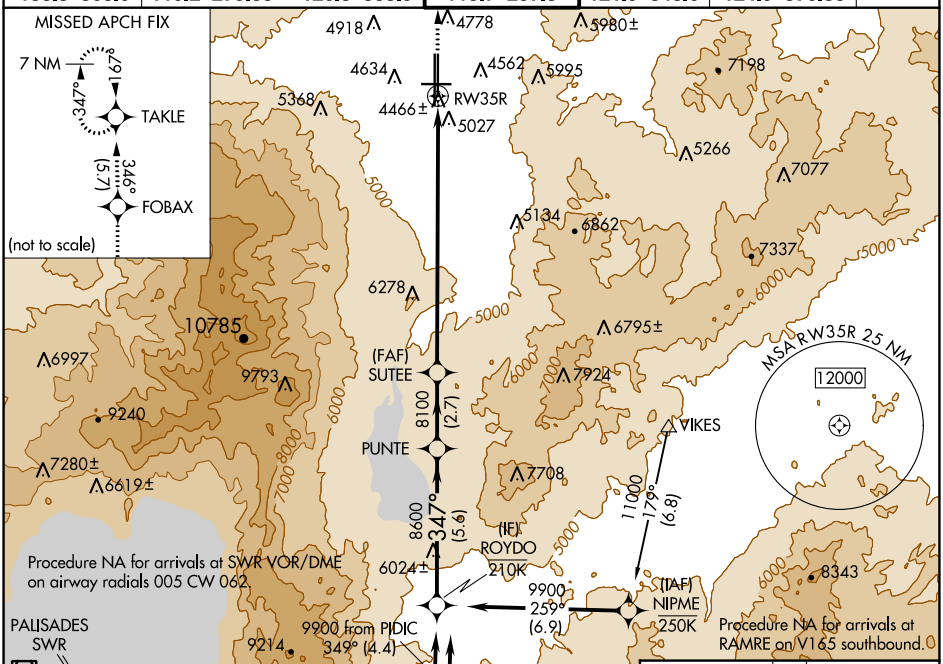

ELEV 4415 | D | TDZE 4408

HIRL Rwys 17R-35L and 17L-35R
REIL Rwys 8, 17L, 26, and 35R
MIRL Rwy 8-26

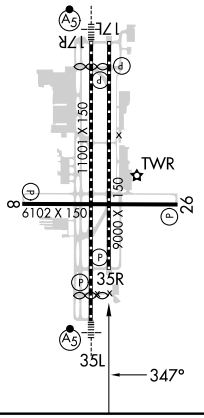

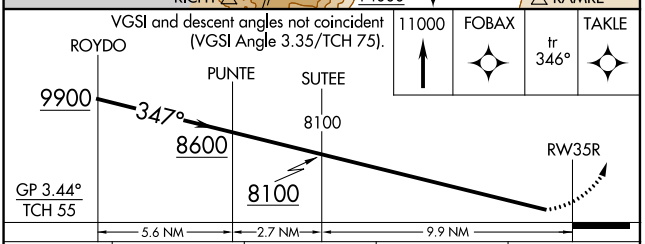

CATEGORY	A	B	C	D
LPV DA*	4780-1 372 (400-1)			
LPV DA	5379-3 971 (1000-3)			

SW-4, 21 MAR 2024 to 18 APR 2024

SW-4, 21 MAR 2024 to 18 APR 2024