BOSSIER CITY, LOUISIANA

HI-ILS or LOC Y RWY 33

LOC I-BAD	APCH CRS	Rwy ldg 11,758 THRE 161 Arpt Elev 165	[USAF]	BARKSDALE AFB (KBAD)
109.9	329°			

DME or RADAR required

* When ALS inop, increase CAT CDE RVR to 40 and vis to ¾ mile.
** When ALS inop, increase CAT CDE RVR to 60 and vis to 1⅛ miles.
*** Circling not authorized W of Rwy.

ALSF-1

MISSED APPROACH: Climb to 3100 direct to EIC VORTAC and hold.

ATIS	SHREVEPORT APP CON	TOWER ★	GND CON	ASR
307.025	320°-152° 123.75 360.725 153°-319° 119.9 335.55	128.25 278.3	121.8 253.5	

CAUTION: Glideslope unreliable inside DH.

CAUTION: Localizer unusable for COUPLED approaches below 394'.

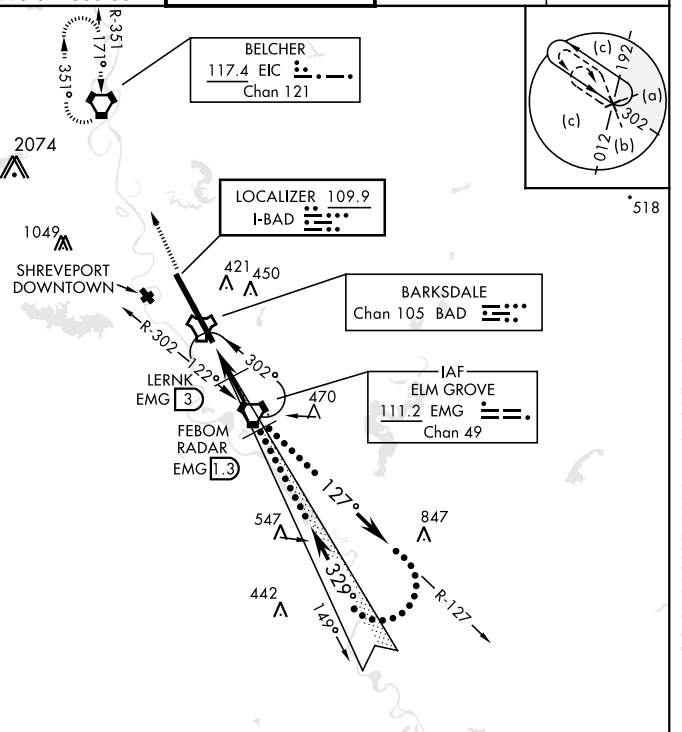

EMERG SAFE ALT 100 NM 3300

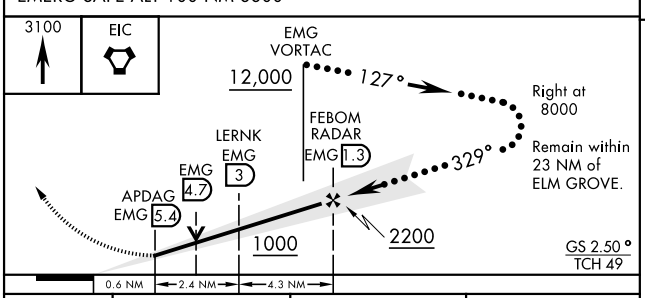

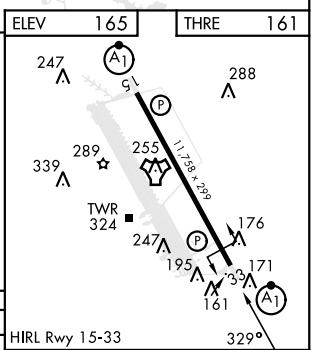

CATEGORY	C	D	E
S-ILS 33 *	361/24 200 (200-½)		
S-LOC 33 **	560/35 399 (400-⅝)		
C CIRCLING ***	NOT AUTHORIZED	760-2 595 (600-2)	780-2¼ 615 (700-2¼)

FAF to MAP 6.7 NM

Knots	120	140	160	180	200
Min:Sec	3:21	2:52	2:31	2:14	2:01

BOSSIER CITY, LOUISIANA 32°30'N-93°40'W BARKSDALE AFB (KBAD)

Amdt 5 25JUN15

HI-ILS or LOC Y RWY 33

SC-4, 21 MAR 2024 to 18 APR 2024