BOSSIER CITY, LOUISIANA

HI-ILS or LOC Z RWY 33

LOC I-BAD	APCH CRS	Rwy ldg	11,758
109.9	329°	THRE	161
		Arpt Elev	165

[USAF]

BARKSDALE AFB (KBAD)

RADAR or DME required

*When ALS inop, increase CAT CDE RVR to 40 and vis to ¾ mile.
**When ALS inop, increase CAT CDE RVR to 60 and vis to 1⅛ miles.
***Circling not authorized W of Rwy.

ALSF-1

MISSED APPROACH: Climb to 3100 direct to EIC VORTAC and hold.

ATIS	SHREVEPORT APP CON		TOWER★	GND CON	ASR
307.025	320°-152° 123.75	360.725	128.25 278.3	121.8 253.5	
	153°-319° 119.9	335.55			

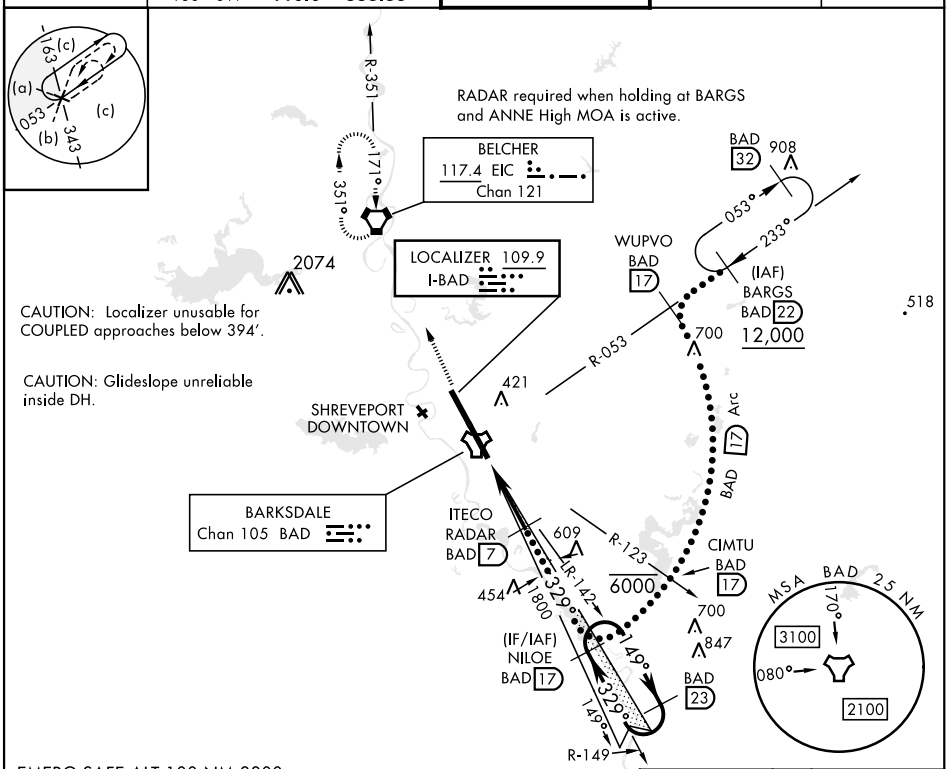

EMERG SAFE ALT 100 NM 3300

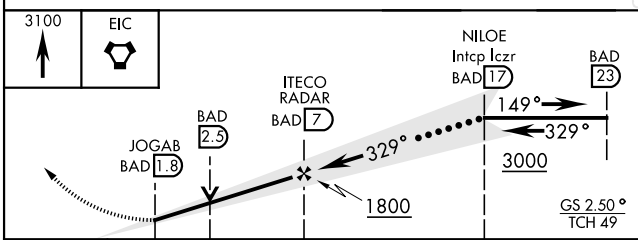

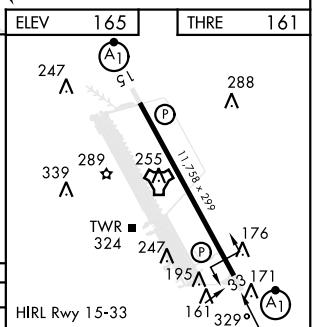

CATEGORY	C	D	E
S-ILS 33*	361/24	200 (200-½)	
S-LOC 33**	560/35	399 (400-⅝)	
C CIRCLING***	NOT AUTHORIZED	760-2 595 (600-2)	780-2¼ 615 (700-2¼)

FAF to MAP 5.3 NM

Knots	120	140	160	180	200
Min:Sec	2:36	2:14	1:57	1:44	1:34

BOSSIER CITY, LOUISIANA 32°30'N-93°40'W BARKSDALE AFB (KBAD)

Amdt 5 25JUN15

HI-ILS or LOC Z RWY 33

SC-4, 21 MAR 2024 to 18 APR 2024