WARNER ROBINS, GEORGIA

HI-ILS or LOC Z RWY 15

LOC I-RJM	APCH CRS	Rwy ldg	12,001
111.7	146°	TDZE	294
		Arpt Elev	294

[USAF]

ROBINS AFB (KWRB)

T * When ALS inop, increase RVR to 40, vis to ¾ mile.
** When ALS inop, increase vis to 1⅝ miles.
*** Circling not authorized SW of Rwy 15-33.

ALSF-1

MISSED APPROACH: Climb To 2700 on WRB TACAN R-147 to CEMSA and hold.

ATIS	ATLANTA APP CON	TOWER	GND CON
119.475 273.475	124.2 279.6	133.225 257.975	121.85 275.8

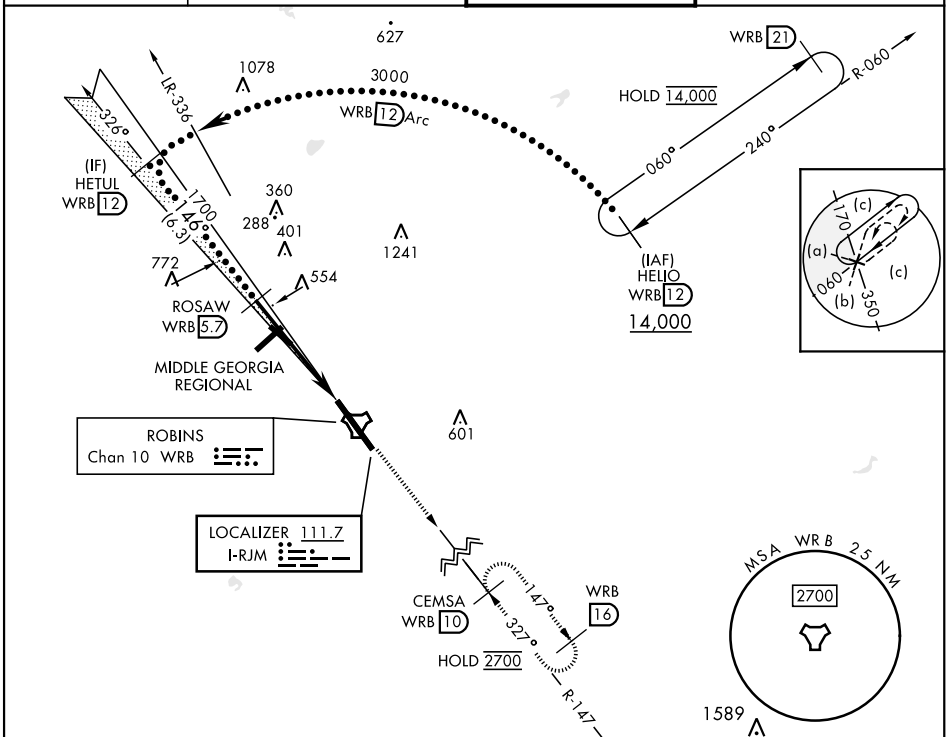

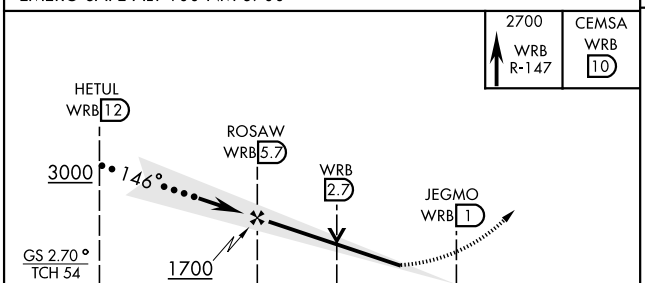

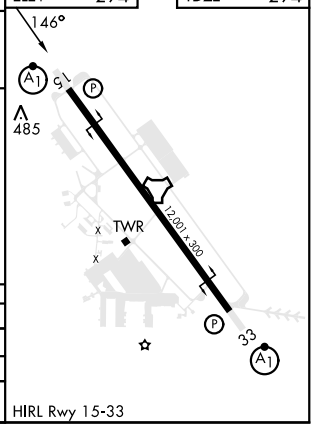

CATEGORY	C	D	E
S-ILS 15*	494/24	200	(200-½)
S-LOC 15**	840/60	546	(600-1⅛)
C CIRCLING***	880-1⅝ 586 (600-1⅝)	960-2 666 (700-2)	1040-2¾ 746 (800-2¾)

SE-4, 21 MAR 2024 to 18 APR 2024