WAAS CH 49205 W14A	APP CRS 143°	Rwy ldg 9003 TDZE 1134 Apt Elev 1192

RNAV (GPS) RWY 14
YOUNGSTOWN/WARREN RGNL (YNG)

RNP APCH.

ASR: For inop ALS, increase LPV all Cats visibility to RVR 5000 and LNAV Cat D visibility to RVR 6000. For uncompensated Baro-VNAV systems, LNAV/VNAV NA below -17°C or above 46°C. Circling Rwy 5 NA at night.

MALSR

MISSED APPROACH: Climb to 2900 direct UNERE and hold.

ATIS	YOUNGSTOWN APP CON *	YOUNGSTOWN TOWER	GND CON	CLNC DEL
123.75	133.95 322.3	119.5 263.0	121.9 275.8	118.25

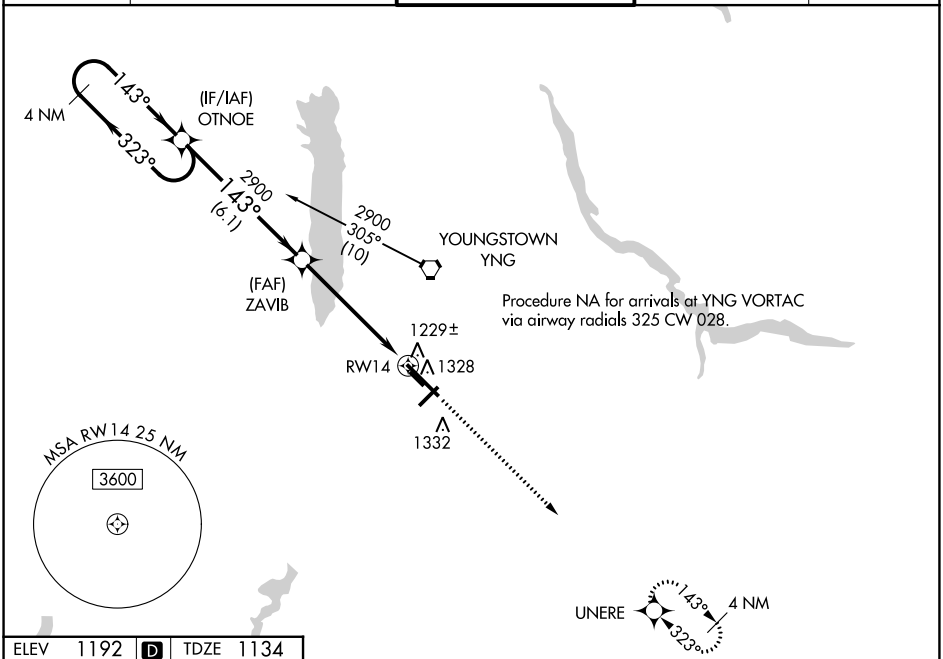

ELEV 1192 D TDZE 1134

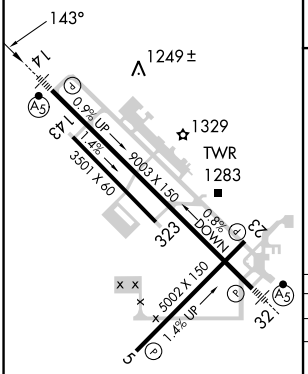

HIRL Rwy 14-32
MIRL Rwy 5-23
REIL Rwys 5 and 23

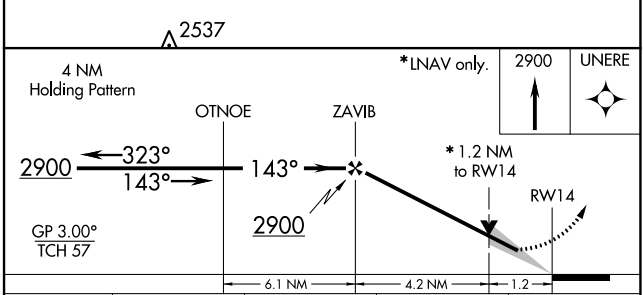

CATEGORY	A	B	C	D
LPV DA	1384/24 250 (200-½)			
LNAV/VNAV DA	1499/40 365 (400-¾)			
LNAV MDA	1540/24 406 (400-½)		1540/40 406 (400-¾)	1540/50 406 (400-1)
C CIRCLING	1640-1 448 (500-1)	1660-1 468 (500-1)	1740-1½ 548 (600-1½)	1760-2 568 (600-2)