NDB HRU	APP CRS	Rwy ldg	4184
407	343°	TDZE	1481
		Apt Elev	1481

NDB RWY 35
HERINGTON RGNL (HRU)

NA

Use Manhattan altimeter setting; when not received, use Salina altimeter setting.

MISSED APPROACH: Climb to 3100 then right turn direct HRU NDB and hold.

MHK ASOS	KANSAS CITY CENTER	CTAF
119.075	127.35 257.975	122.9 L

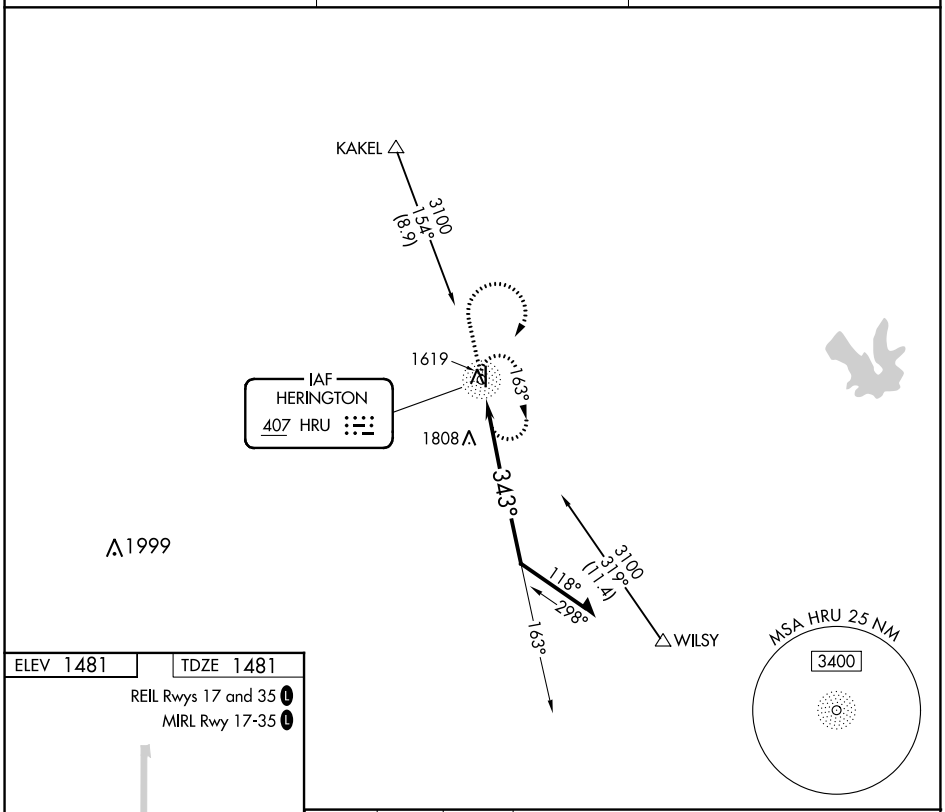

ELEV 1481 TDZE 1481

REIL Rwys 17 and 35 L

MIRL Rwy 17-35 L

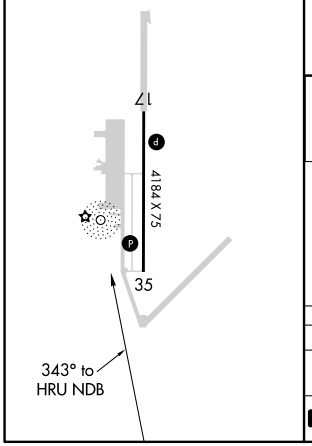

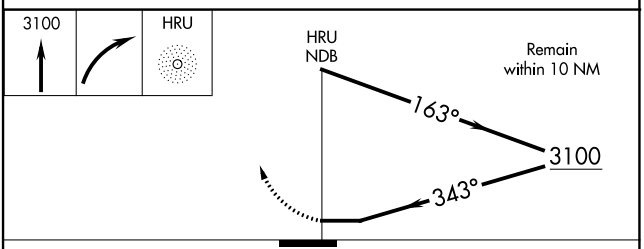

CATEGORY	A	B	C	D
S-35	2340-1 859 (900-1)	2340-1¼ 859 (900-1¼)	2340-2½ 859 (900-2½)	
C CIRCLING	2340-1¼ 859 (900-1¼)		2340-2½ 859 (900-2½)	2340-2¾ 859 (900-2¾)

NC-2, 21 MAR 2024 to 18 APR 2024