LOC I-BWG	APP CRS	Rwy ldg	6501
108.75	034°	TDZE	547
		Apt Elev	547

ILS Y or LOC Y RWY 3
BOWLING GREEN-WARREN COUNTY RGNL (BWG)

ADF required.
RNAV-1 GPS or RADAR required for procedure entry.

Circling Rwy 30 NA at night.
** DME from BWG DME.

MISSED APPROACH: Climb to 2000 then climbing right turn to 2400 direct NOORA LOM and hold.

ASOS	MEMPHIS CENTER	UNICOM
127.825	133.85 317.6	123.0 (CTAF) L

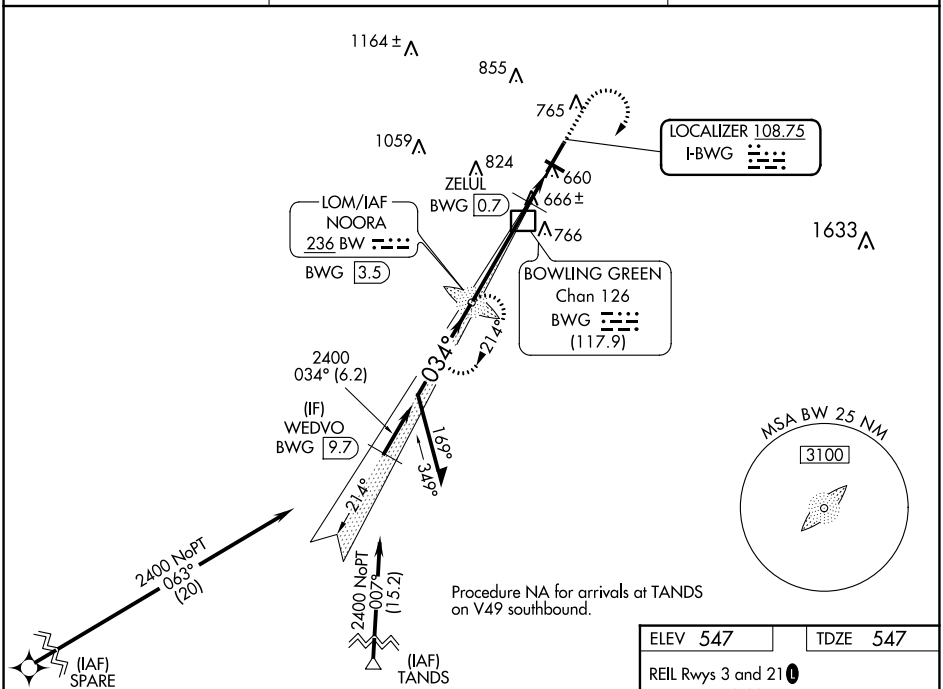

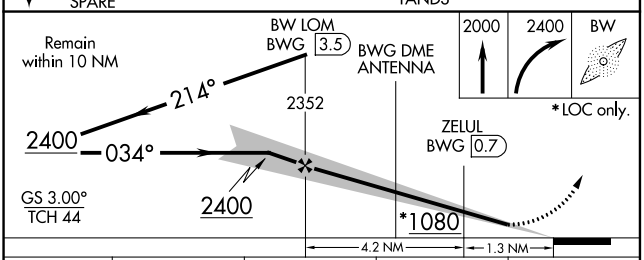

CATEGORY	A	B	C	D
S-ILS 3	747-¾ 200 (200-¾)			
S-LOC 3	1080-1 533 (600-1)		1080-1½ 533 (600-1½)	
C CIRCLING	1080-1 533 (600-1)	1120-1 573 (600-1)	1160-1¾ 613 (700-1¾)	1200-2 653 (700-2)
ZELUL FIX MINIMUMS**				
S-LOC 3	920-1 373 (400-1)			
C CIRCLING	1000-1 453 (500-1)	1120-1 573 (600-1)	1160-1¾ 613 (700-1¾)	1200-2 653 (700-2)

ELEV 547	TDZE 547

REIL Rwys 3 and 21 L
MIRL Rwy 12-30
HIRL Rwy 3-21 L

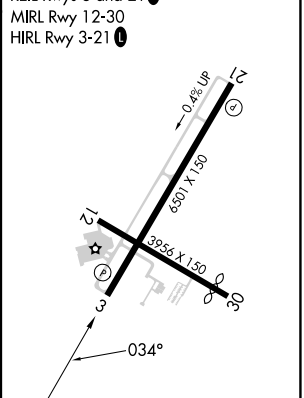

FAF to MAP 5.5 NM					
Knots	60	90	120	150	180
Min:Sec	5:30	3:40	2:45	2:12	1:50

SE-1, 21 MAR 2024 to 18 APR 2024