RNAV (GPS) Z RWY 13L
JOHN F KENNEDY INTL (JFK)

APP CRS	Rwy ldg	9093
134°	TDZE	13
	Apt Elev	13

RNP APCH - GPS. RADAR required.

For any inop lead-in light bank out of service, increase visibility to 4 SM.

ALSF-2

MISSED APPROACH: (Do not exceed 210K until CICAV). Climb to 4000 on FMS lateral path to RW13L, then direct CICAV and track 073° to HIRBO and hold. If unable to follow the FMS lateral path, turn to heading 100°, then climb to 4000 direct CICAV and track 073° to HIRBO and hold.

D-ATIS (ARR/DEP)	(ARR-NE)	(ARR-SW)	NEW YORK APP CON		KENNEDY TOWER			GND CON	CLNC DEL	CPDLC
128.725	117.7	115.4	128.125	269.0	Rwys 4R/22L and 13L/31R	119.1	281.55	121.9	135.05	
					Rwys 4L/22R and 13R/31L	123.9	281.55	348.6	348.6	

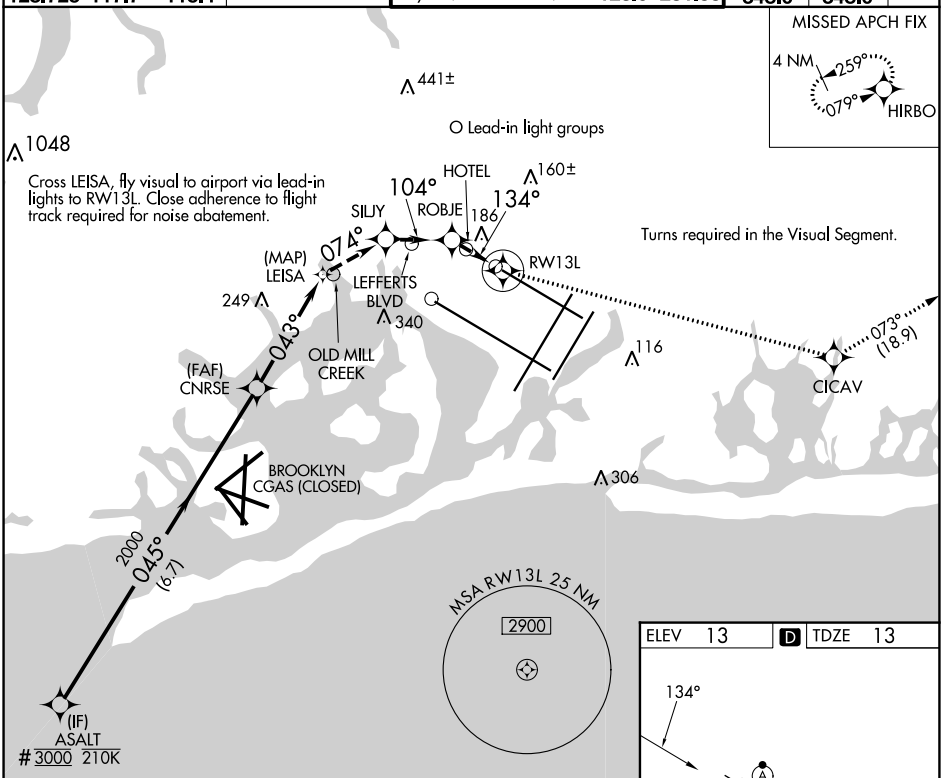

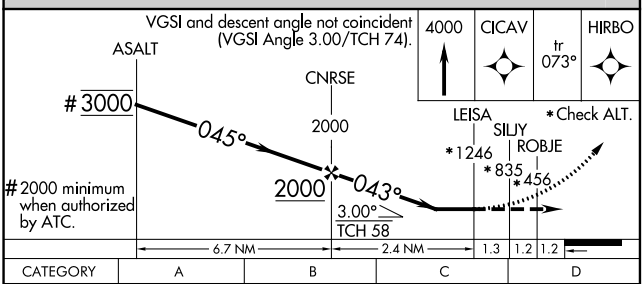

CATEGORY	A	B	C	D
LNAV MDA	1260-2 1247 (1300-2)			
CIRCLING	NA			

ELEV 13 D TDZE 13

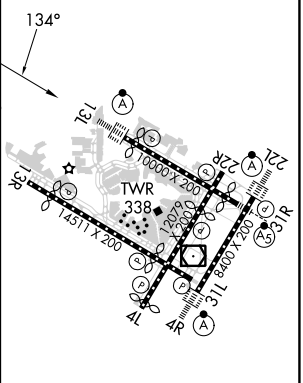

RLLS Rwys 13L and 13R
HIRL all Rwys
TDZ/CL Rwys 4L, 4R, 13L, 22L and 31R

NE-2, 21 MAR 2024 to 18 APR 2024
NE-2, 21 MAR 2024 to 18 APR 2024