LOC BC RWY 13
MINOT INTL (MOT)

LOC/DME I-MOT	APP CRS	Rwy ldg	7700
111.9	132°	TDZE	1702
Chan 56		Apt Elev	1716

DME required

MISSED APPROACH: Climb to 3700 on I-MOT SE course to HEKTA/I-MOT 13.6 DME/RADAR and hold.

ASOS	MINOT APP CON ★	MAGIC CITY TOWER ★	GND CON	UNICOM
118.725	119.6 363.8	118.2 (CTAF) (L) 251.125	121.9	122.95

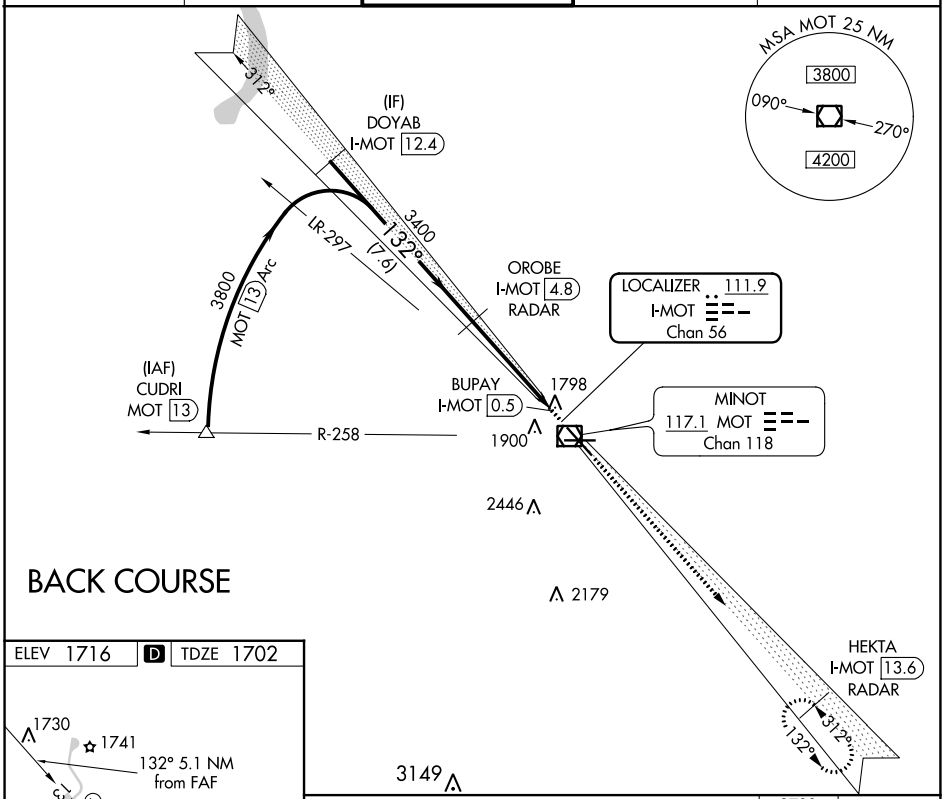

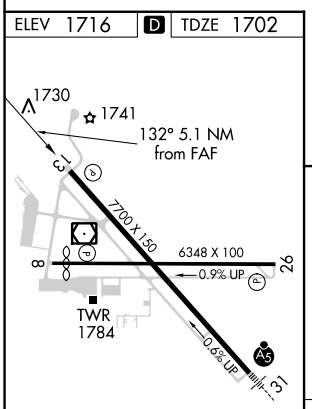

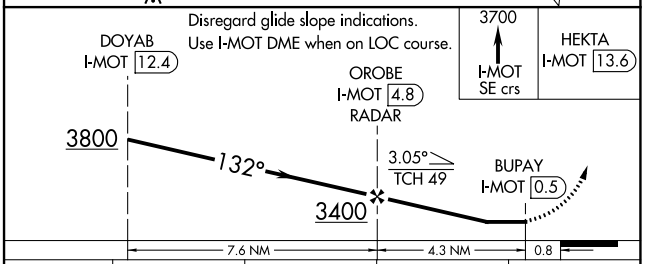

REIL Rwy 13
REIL Rwys 8 and 26 (L)
HIRL Rwys 8-26 and 13-31 (L)

CATEGORY	A	B	C	D
S-LOC13	2060-1 358 (400-1)			
CIRCLING	2200-1 484 (500-1)	2240-1 524 (600-1)	2800-3 1084 (1100-3)	

NC-1, 21 MAR 2024 to 18 APR 2024
NC-1, 21 MAR 2024 to 18 APR 2024